Rio Grande Silvery Minnow Population Monitoring
(1993–2021)

Robert K. Dudley[1,2], Steven P. Platania[1,2], and Gary C. White[1,3]

[1] American Southwest Ichthyological Researchers (ASIR); 800 Encino Place NE; Albuquerque, NM 87102
[2] Museum of Southwestern Biology (Fishes), UNM; MSC03-2020; Albuquerque, NM 87131
[3] Department of Fish, Wildlife, and Conservation Biology, CSU; 10 Wagar; Fort Collins, CO 80523

Hybognathus amarus (Cyprinidae)

(Rio Grande Silvery Minnow [Girard, 1856])

Photo by
Tom Kennedy

Native Distribution

(Hybognathus amarus)

Current

Historical

Experimental

Base map from en.wikipedia.org/wiki/Rio_Grande

Rio Grande Reproductive Guild:

Rio Grande Silvery Minnow *Hybognathus amarus*

Speckled Chub *Macrhybopsis aestivalis*

Rio Grande Shiner *Notropis jemezanus*

Phantom Shiner *N. orca*

Pecos Bluntnose Shiner *N. simus pecosensis*

Rio Grande Bluntnose Shiner *N. s. simus*

Study Area

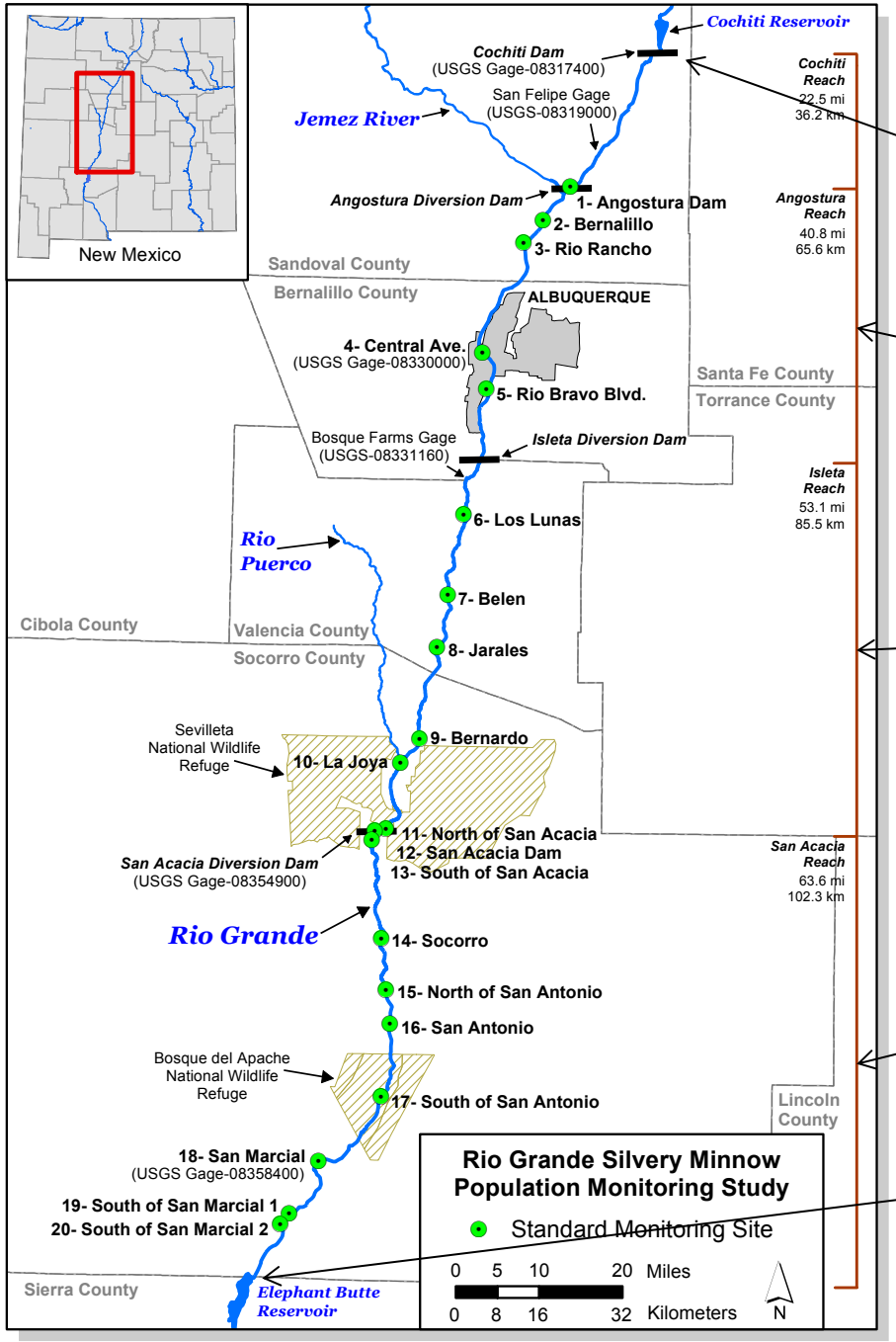

Cochiti Dam

Angostura Reach

Isleta Reach

San Acacia Reach

Elephant Butte Reservoir

Cochiti Dam

Angostura Diversion Dam

Isleta Diversion Dam

San Acacia Diversion Dam

Elephant Butte Reservoir

Historical and Recent River Channel





Sampling Sites

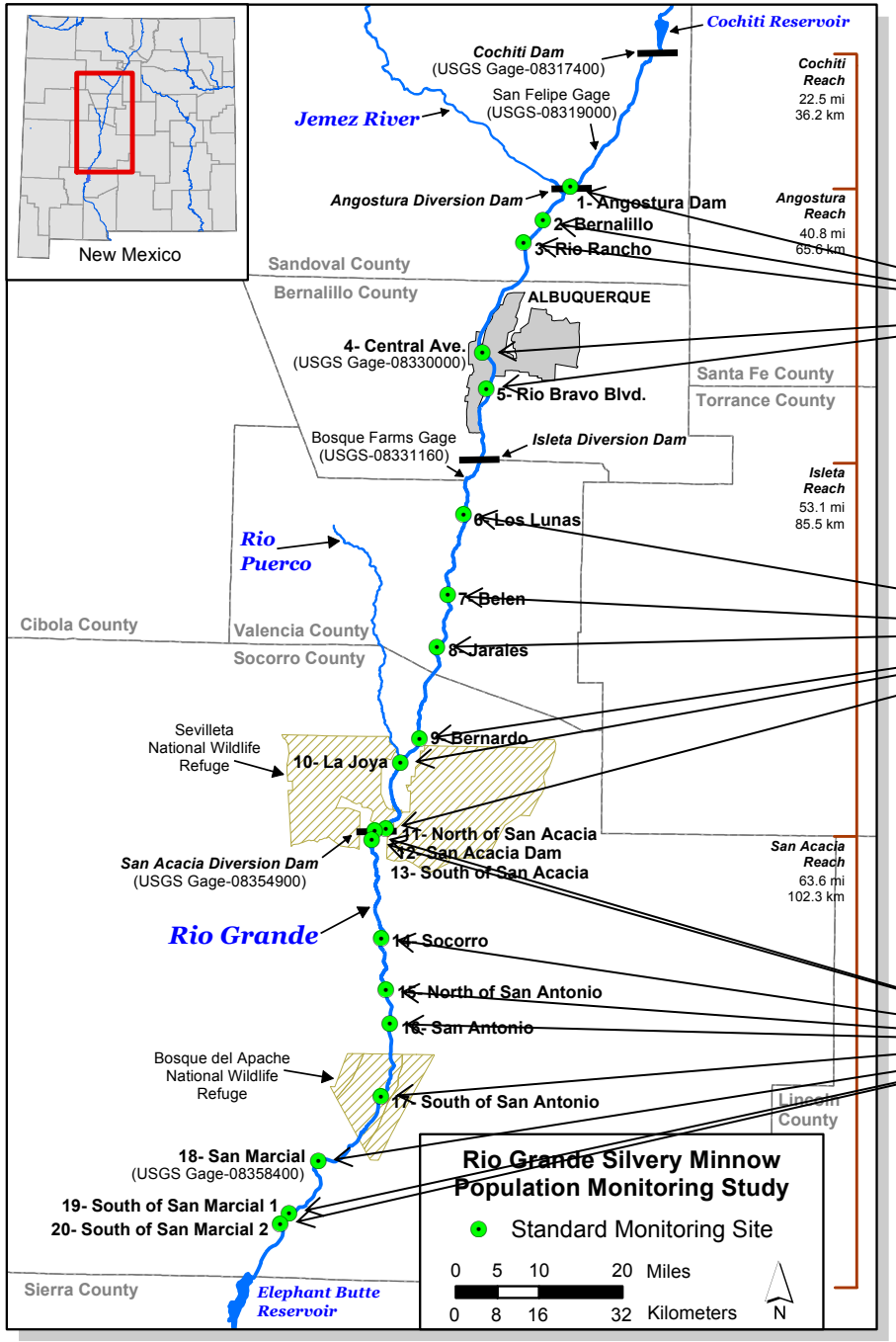

Angostura Reach sites (5)

Isleta Reach sites (6)

San Acacia Reach sites (9)

Additional Sites

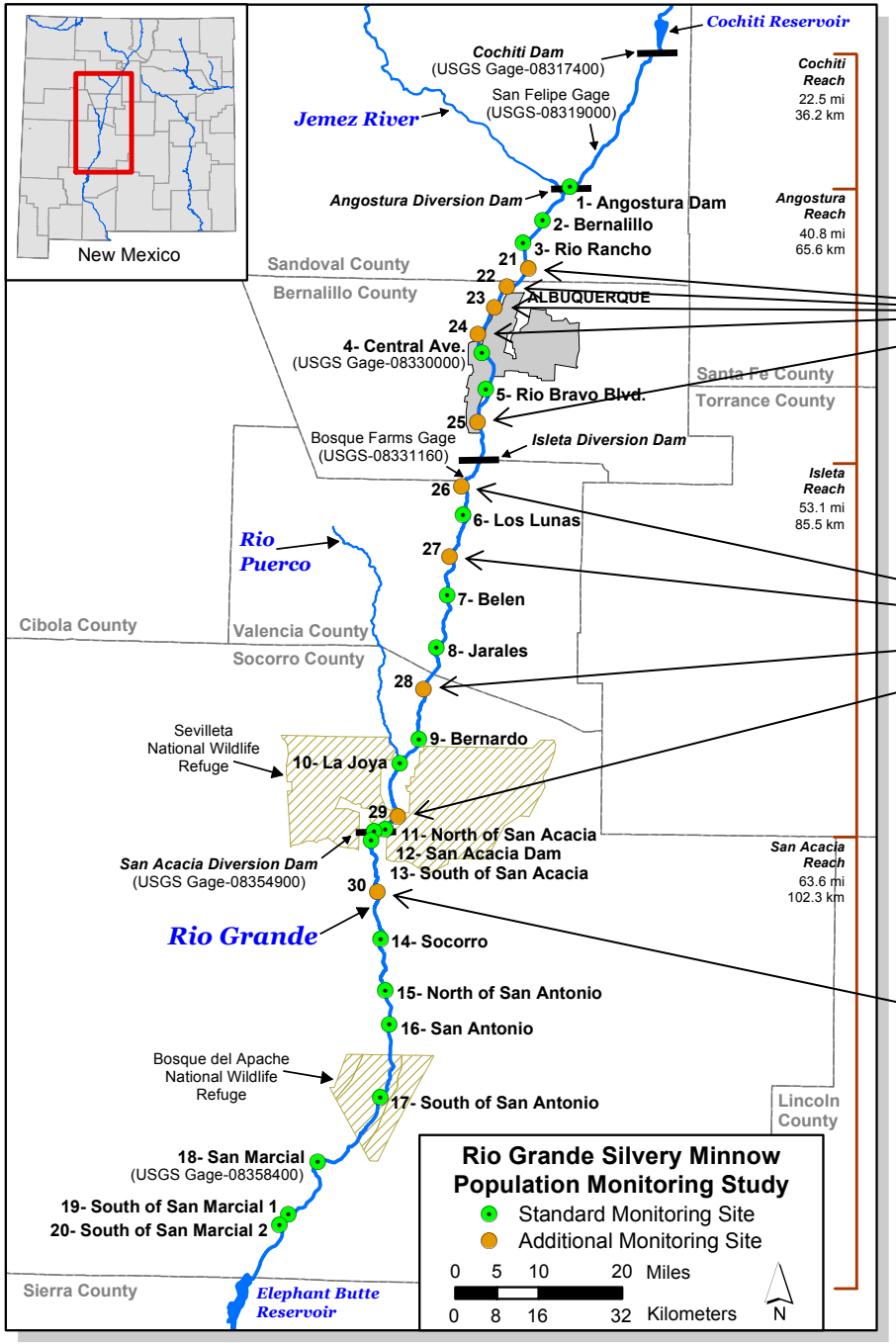

Angostura Reach sites (5)

Isleta Reach sites (4)

San Acacia Reach site (1)

Replacement Sites

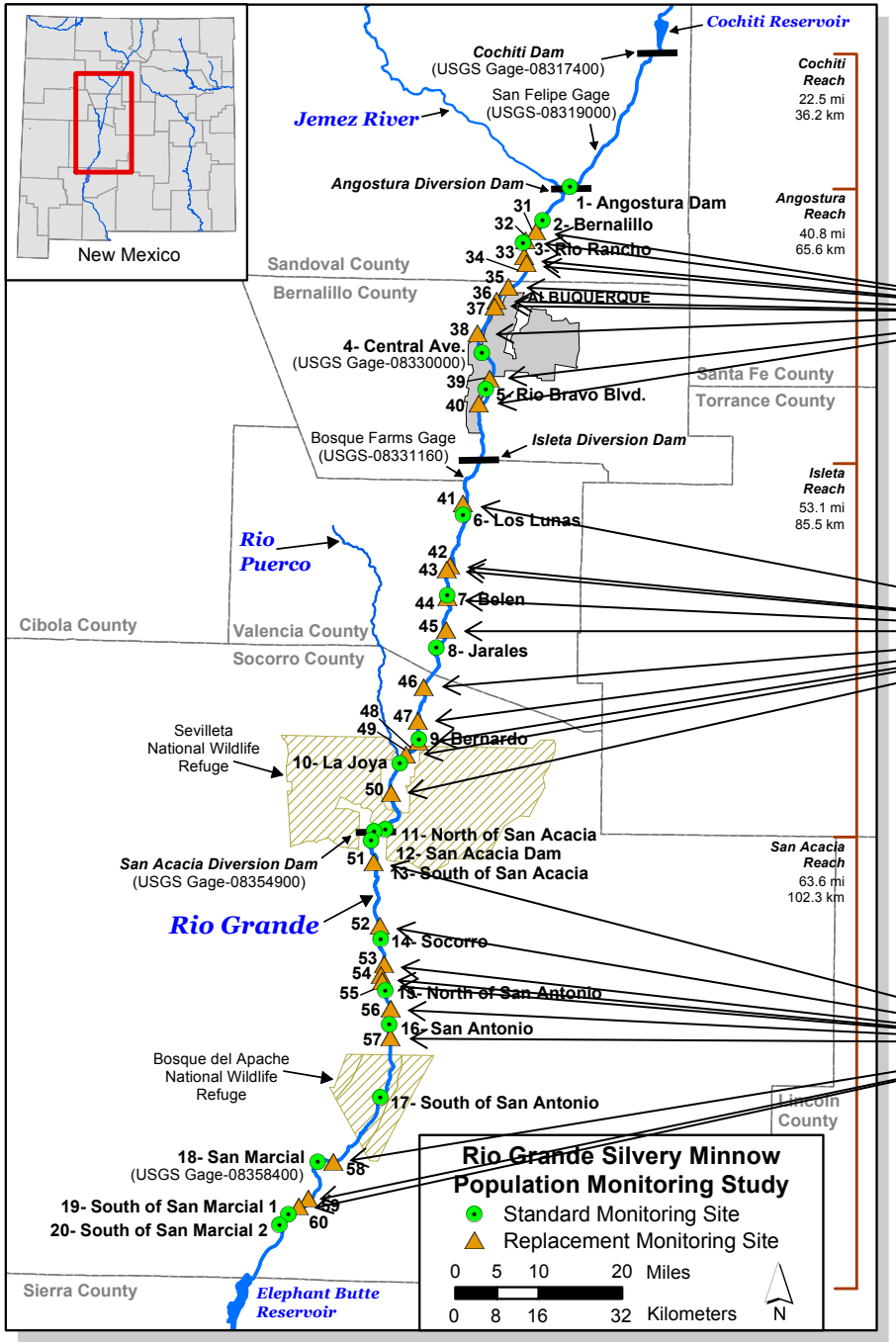

Angostura Reach sites (10)

Isleta Reach sites (10)

San Acacia Reach sites (10)

Mesohabitats

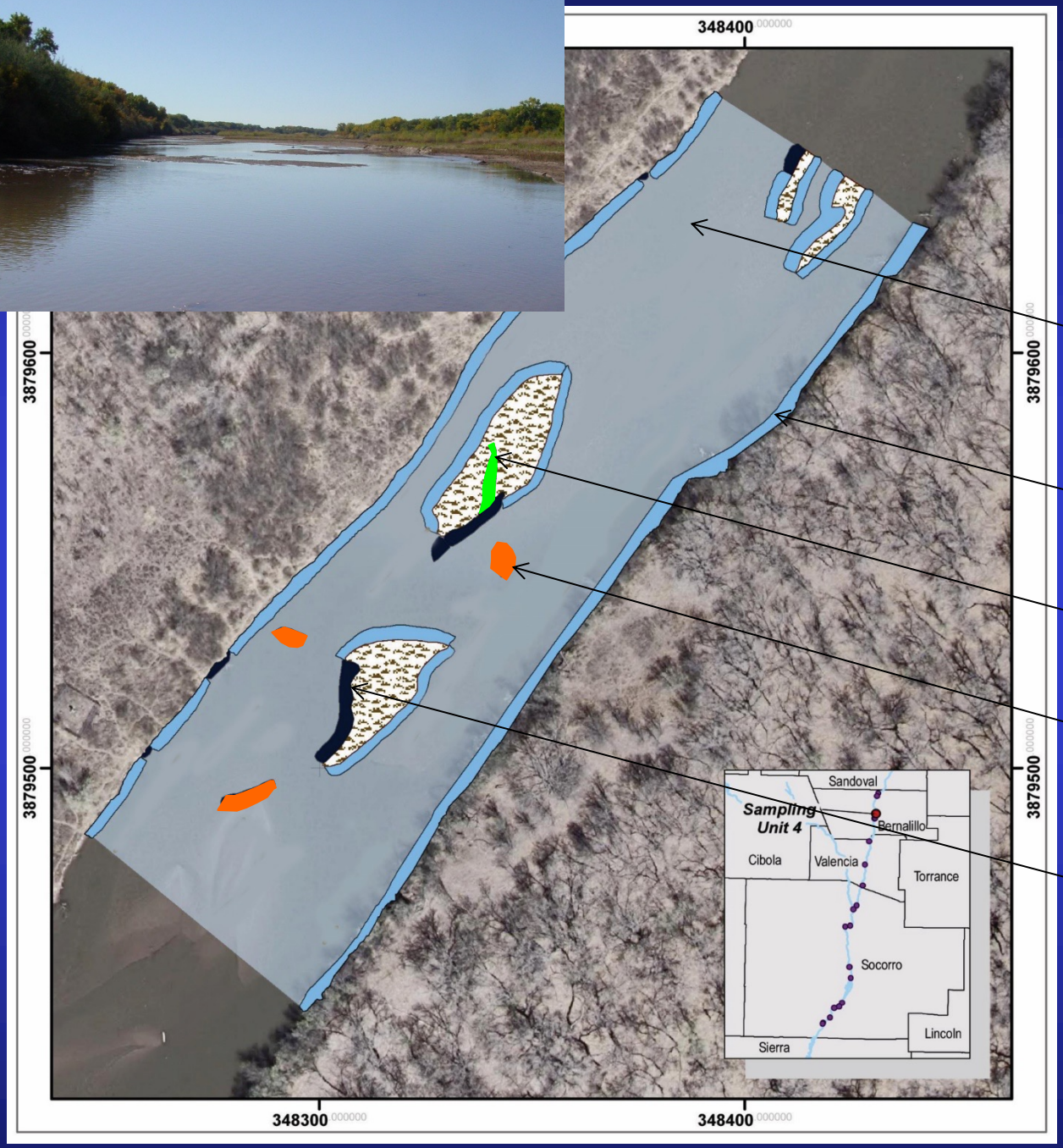

Runs (RU)

Shoreline runs (SHRU)

Backwaters (BW)

Pools (PO)

Shoreline pools (SHPO)

RGSM Population Monitoring Site 1

Meters
0 25 50 100

Upstream
Downstream

National Agriculture Imagery Program 2011
Universal Transverse Mercator Projection,
North American Datnum 1983, Zone 13 North

Sampling Methods

Seine hauls by mesohabitat:
- (BW/PO = 2, RU/SHPO = 4)
- (SHRU = 6–14)

Adult fish seining (18):
- (3.0 m x 1.8 m; small mesh)

Larval fish seining (2):
- (1.2 m x 1.2 m; fine mesh)

Twenty seine hauls per site:
- Mesohabitats standardized
- Sampling similar across flows
- Area sampled (ca. 500 m^2)

Evolution of Project Design

- The decline of RGSM during a prolonged drought (2000–2003), and formation of the MRGESCP, prompted increased sampling efforts (i.e., from quarterly to monthly).
- An external review, led by nationally-recognized experts, resulted in a workshop and a report (2004–2005). Most of the sampling recommendations and research studies, suggested by the experts, were initiated in 2006.
- The Population Monitoring Group (MRGESCP) produced a consensus report in 2006 on the desired protocols and objectives for this study.
- A more recent external review, led by nationally-recognized experts, resulted in a workshop and a report (2015–2016), along with several recommendations for increased sampling efforts.

Population Trends
(Estimation vs. Monitoring)

- Similarities: Sampled in October, twenty sites, mesohabitats standardized, sampling similar across flows, area sampled (ca. 500 m^2)

- Differences: Random sites and mesohabitats, mapping of mesohabitats and samples, electrofishing removal-sampling in enclosures

- Despite notable differences in methodology and required effort, both studies indicated very similar trends over time.

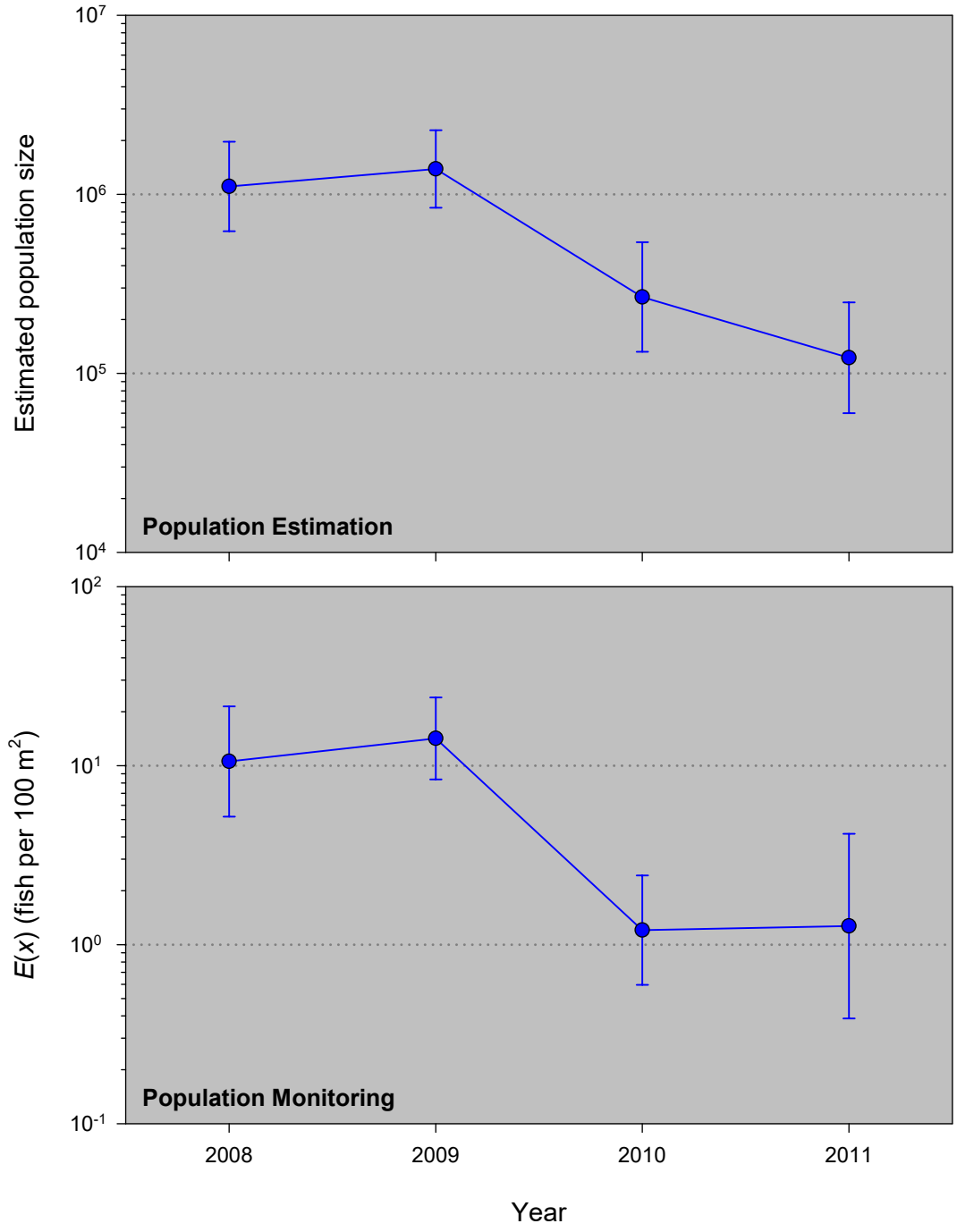

Population Trends
(Occupancy vs. Monitoring)

- Similarities: Twenty sites, mesohabitats standardized, sampling similar across flows, area sampled (ca. 500 m^2)

- Differences: Sampled in November, same mesohabitats sampled repeatedly, sites were sampled four times

- Despite notable differences in methodology and required effort, both studies indicated very similar trends over time.

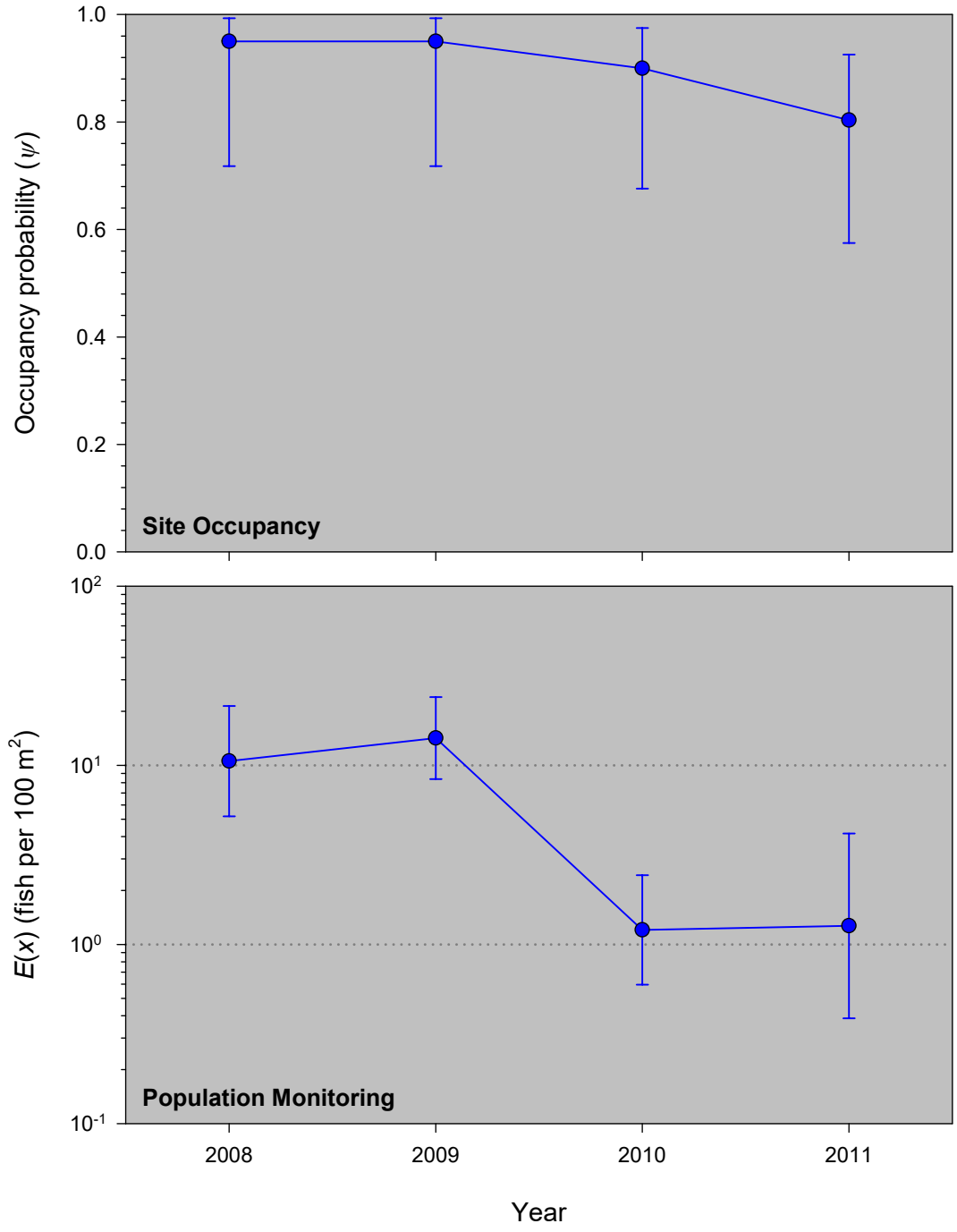

Population Monitoring Program Objectives

1. Determine annual and seasonal trends in the occurrence and density of native and nonnative fishes, with a focus on Rio Grande Silvery Minnow (RGSM).

2. Evaluate the influence of discharge (e.g., timing, magnitude, and duration) on RGSM population fluctuations.

3. Determine long-term trends in RGSM densities across different mesohabitats.

4. Compare changes in RGSM relative and rank abundance to that of other native and nonnative fishes.

5. Assess variation of RGSM densities and estimate its site occupancy rates, based on annual repeated-sampling.

Population Monitoring and Research
(1993–2021)

Life History of Rio Grande Silvery Minnow

(Mortensen et al., 2019)

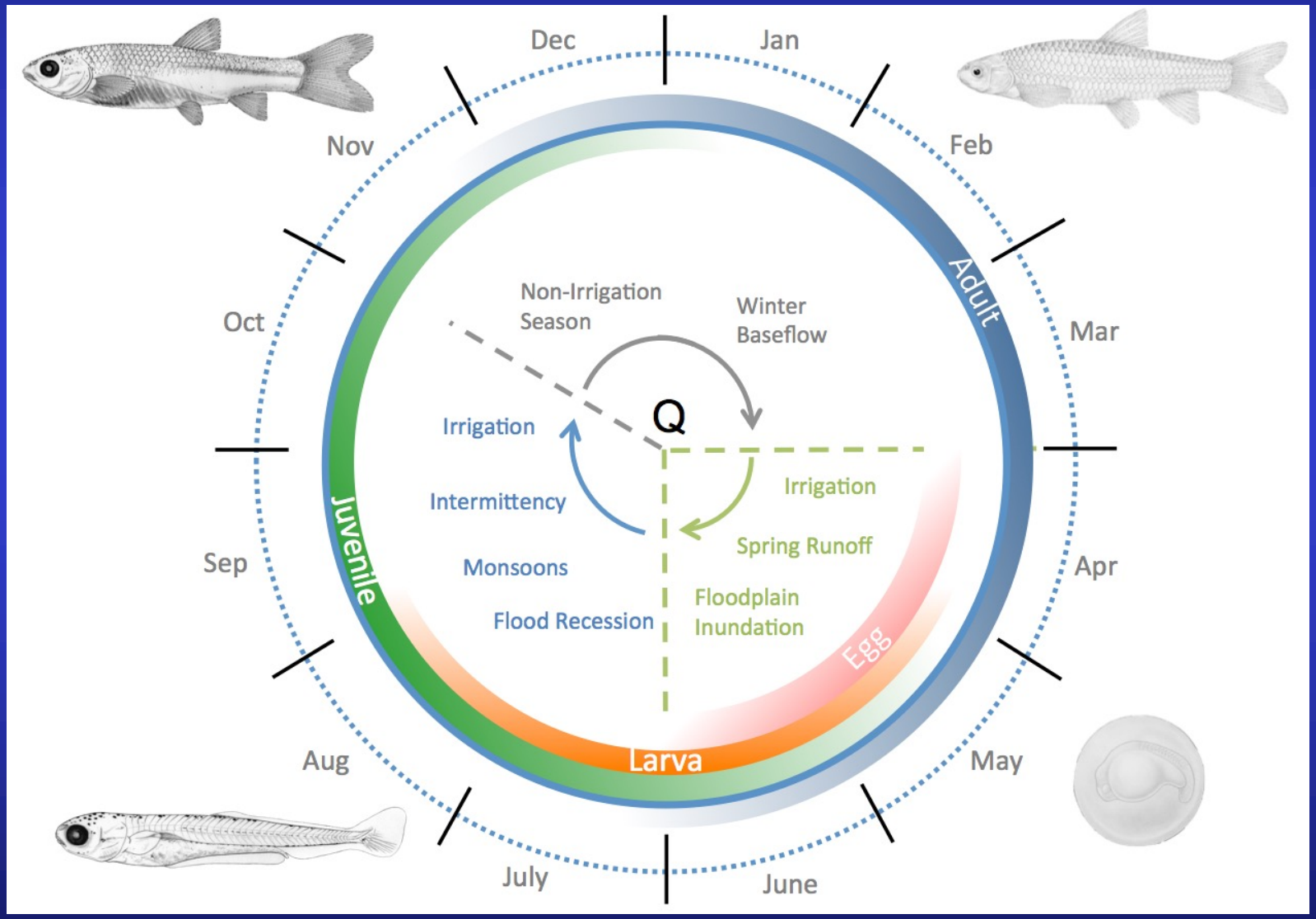

Life History of Rio Grande Silvery Minnow

(Mortensen et al., 2019)

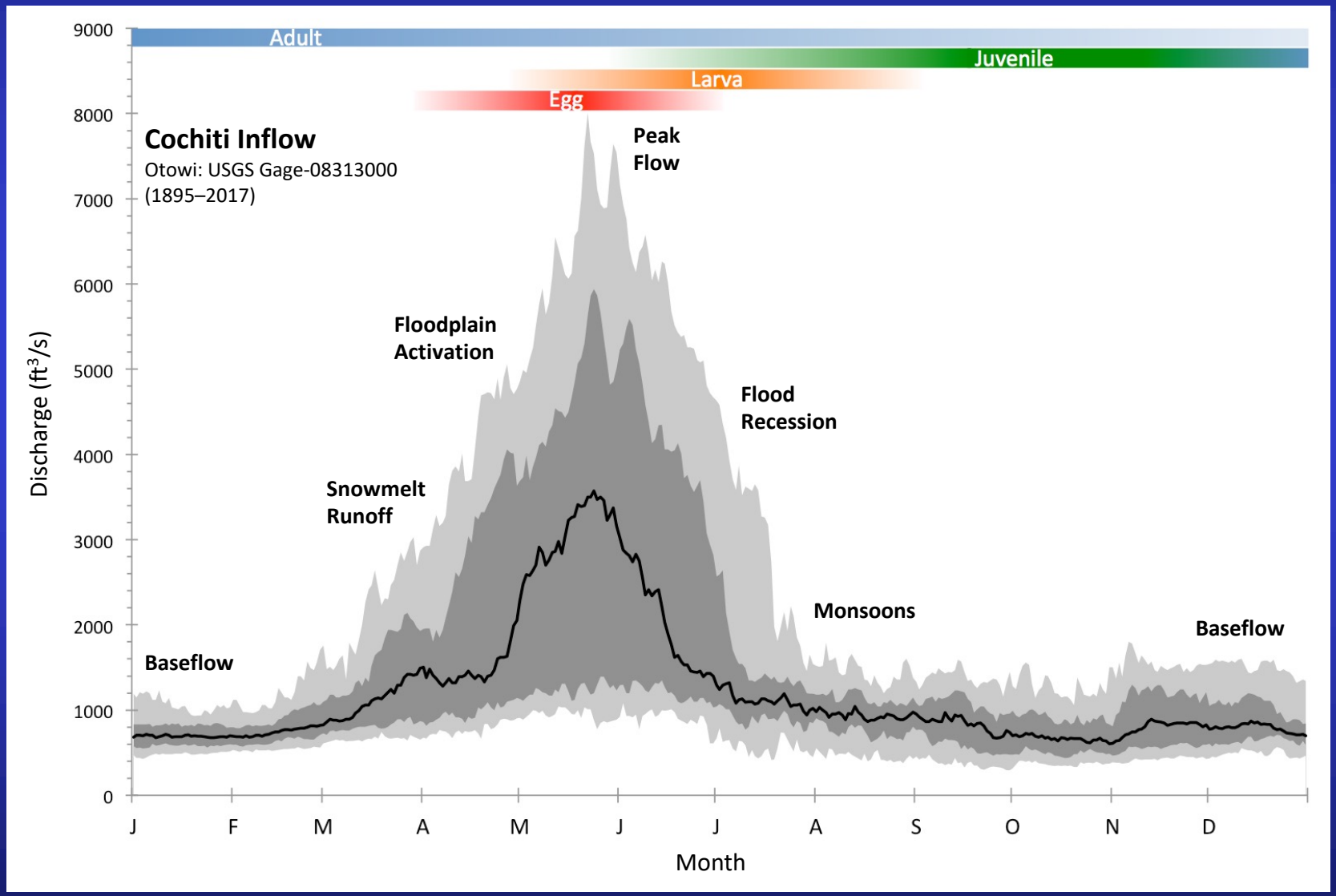

Discharge in the Middle Rio Grande
(2020–2021)

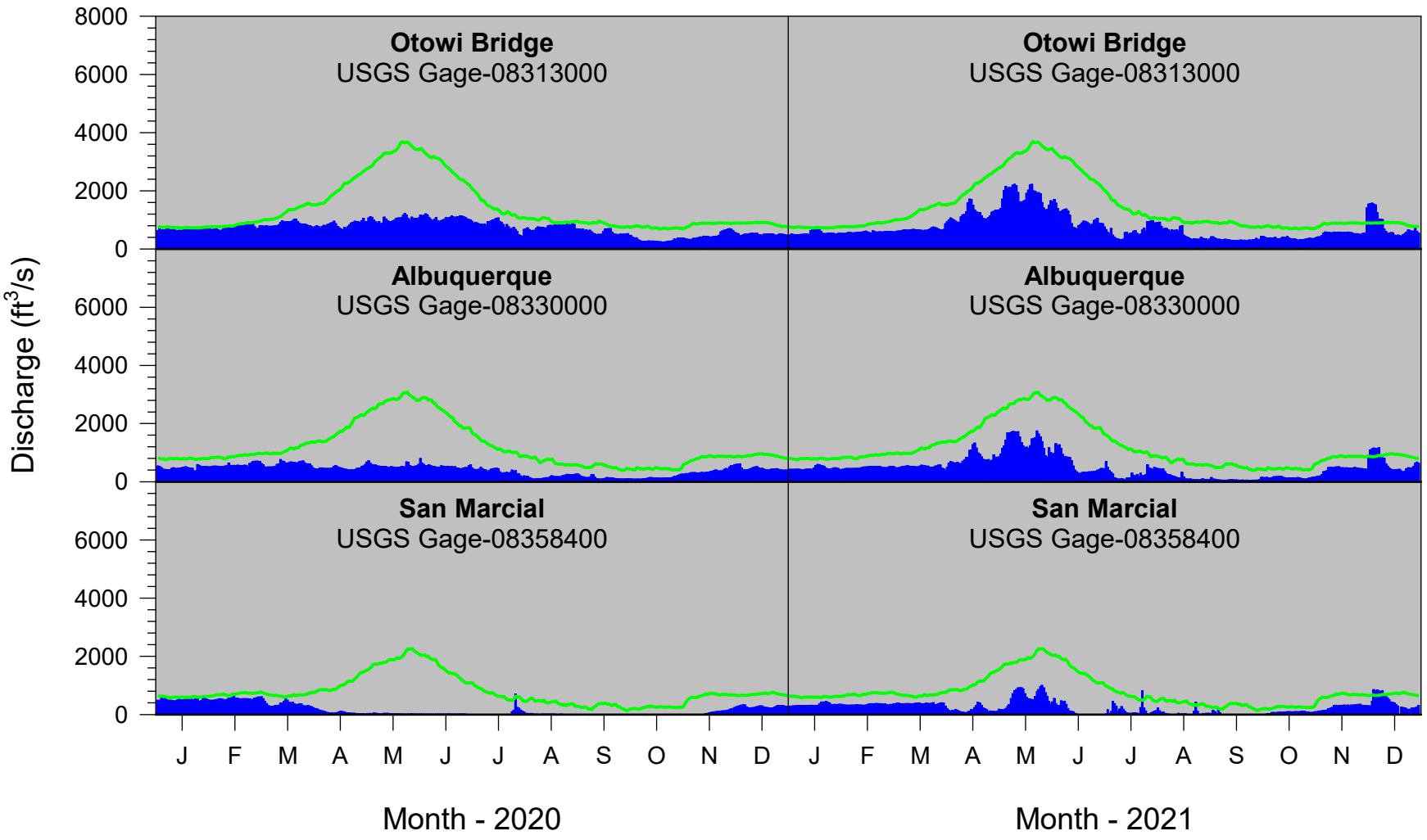

RGSM Population Trends in 2021

(Larval Fish)

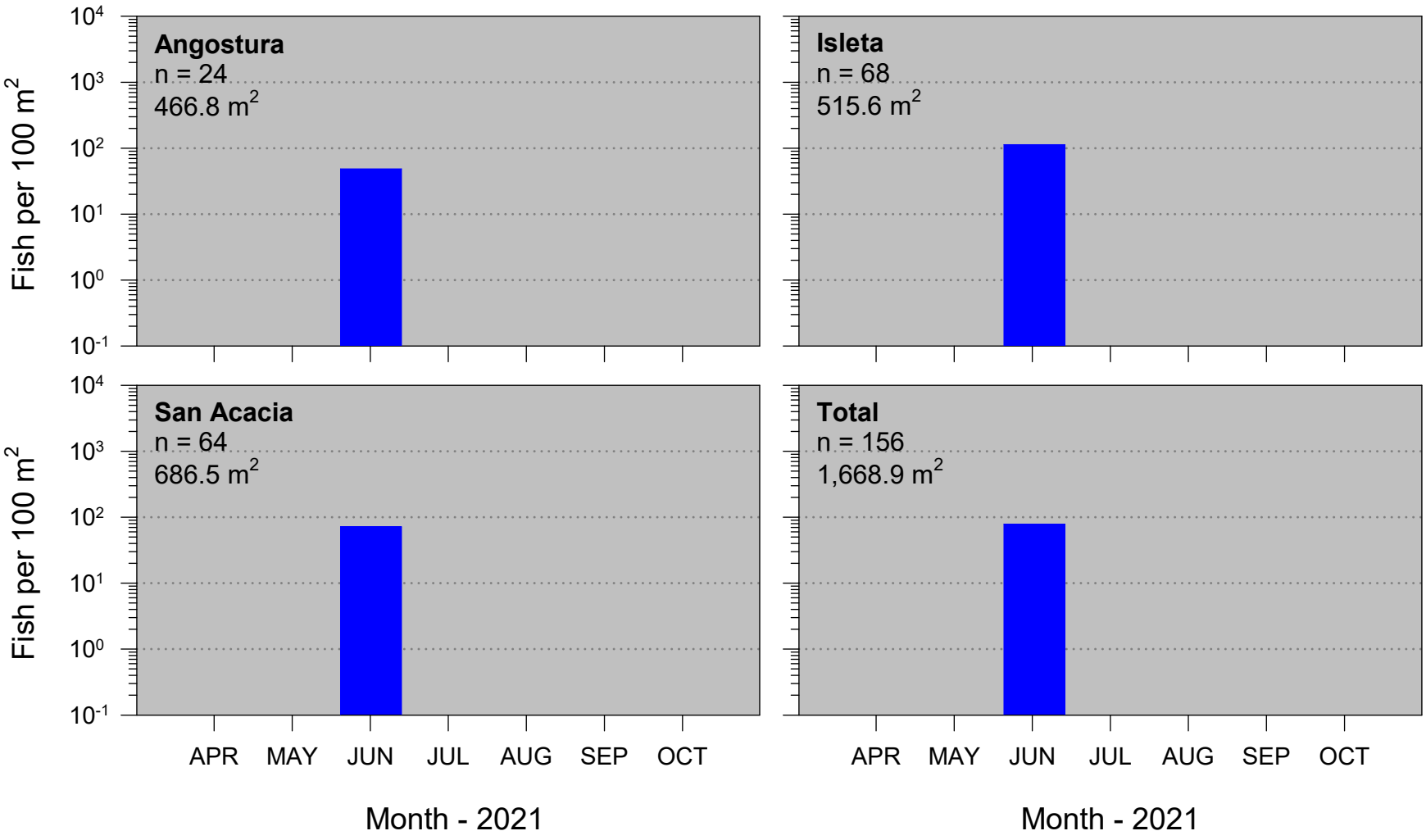

RGSM Population Trends in 2021

(Age-0 Fish)

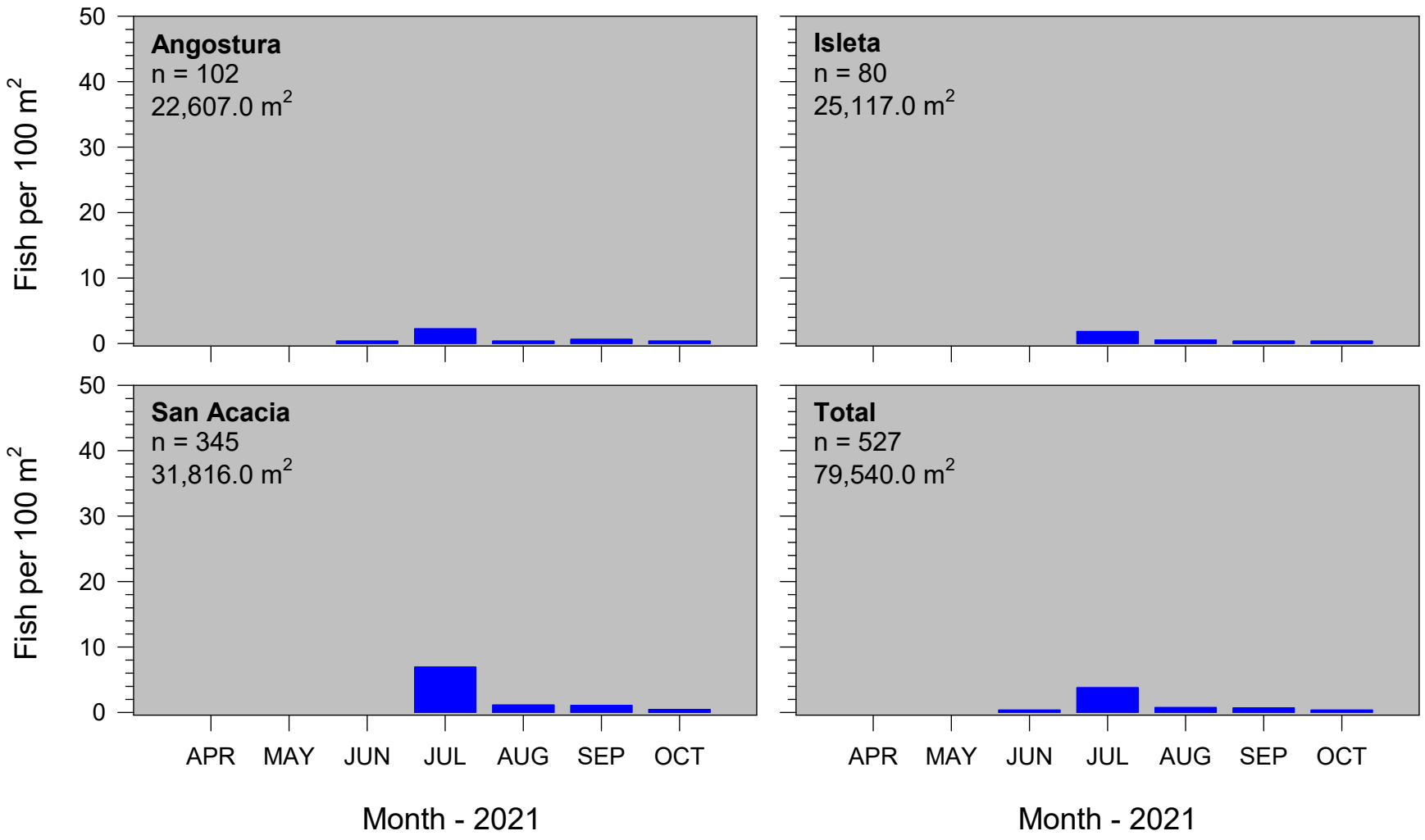

RGSM Population Trends in 2021

(All Ages)

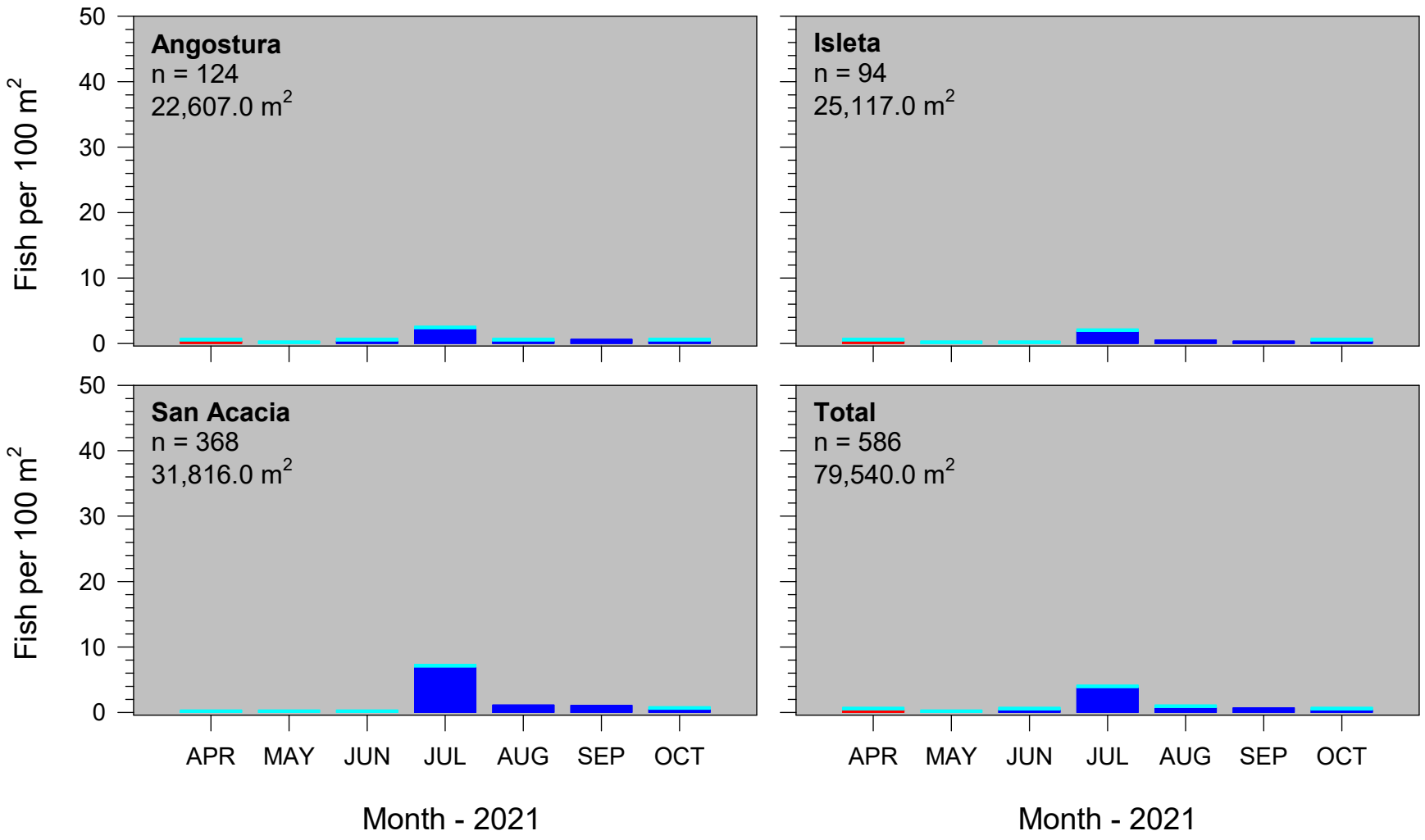

RGSM Population Trends
(2020–2021)

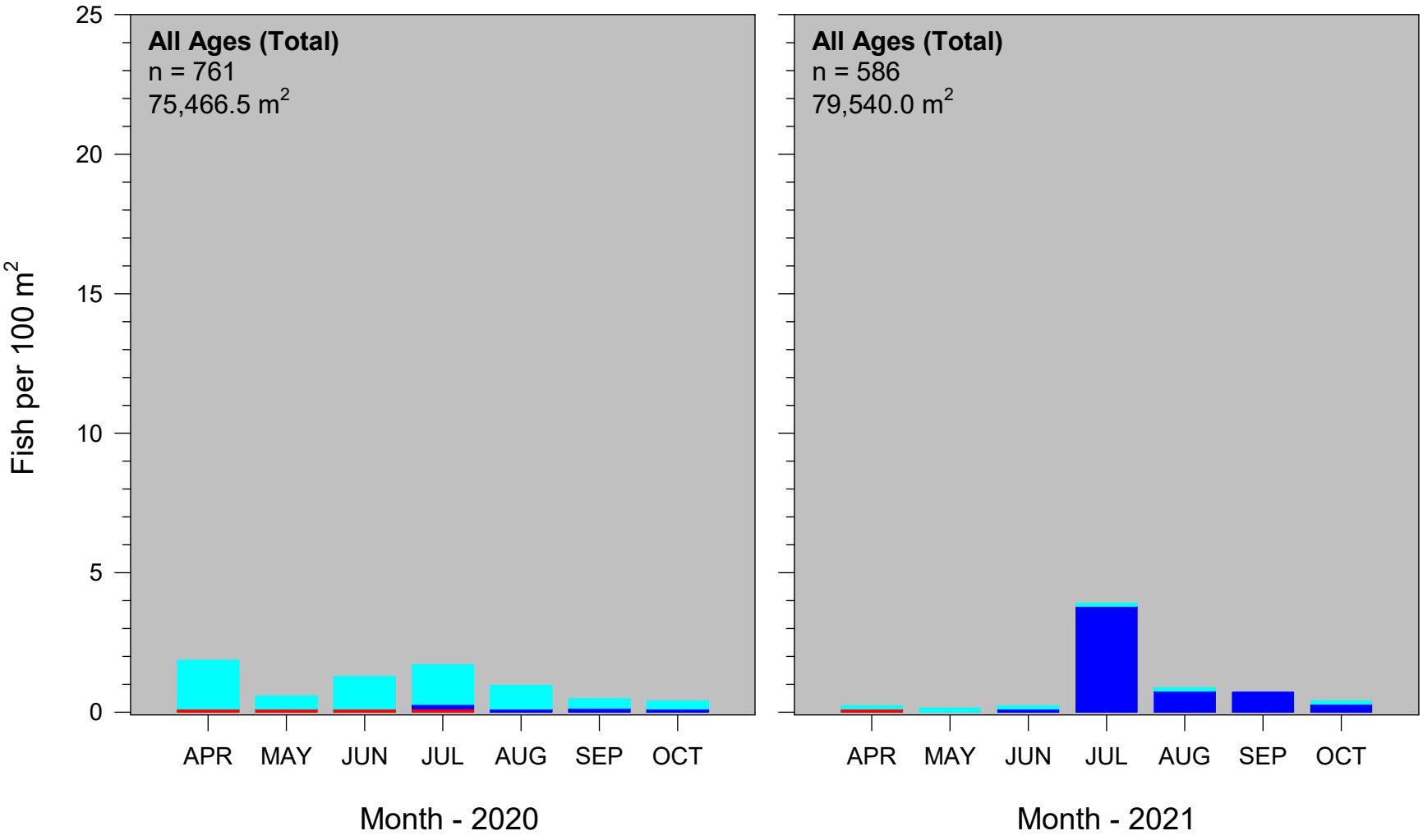

Discharge in the Middle Rio Grande
(2021–2022)

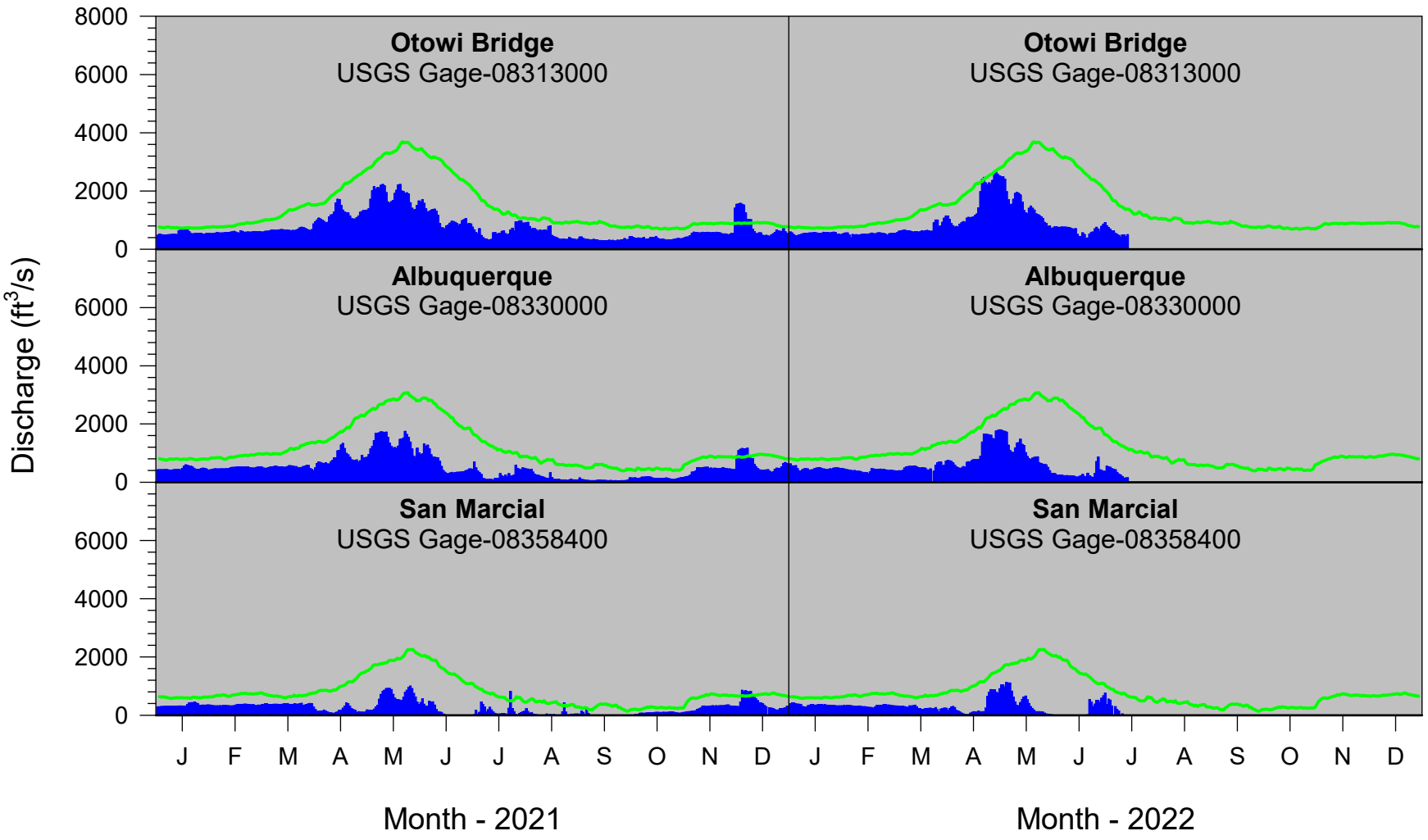

RGSM Population Trends
(2021–2022)

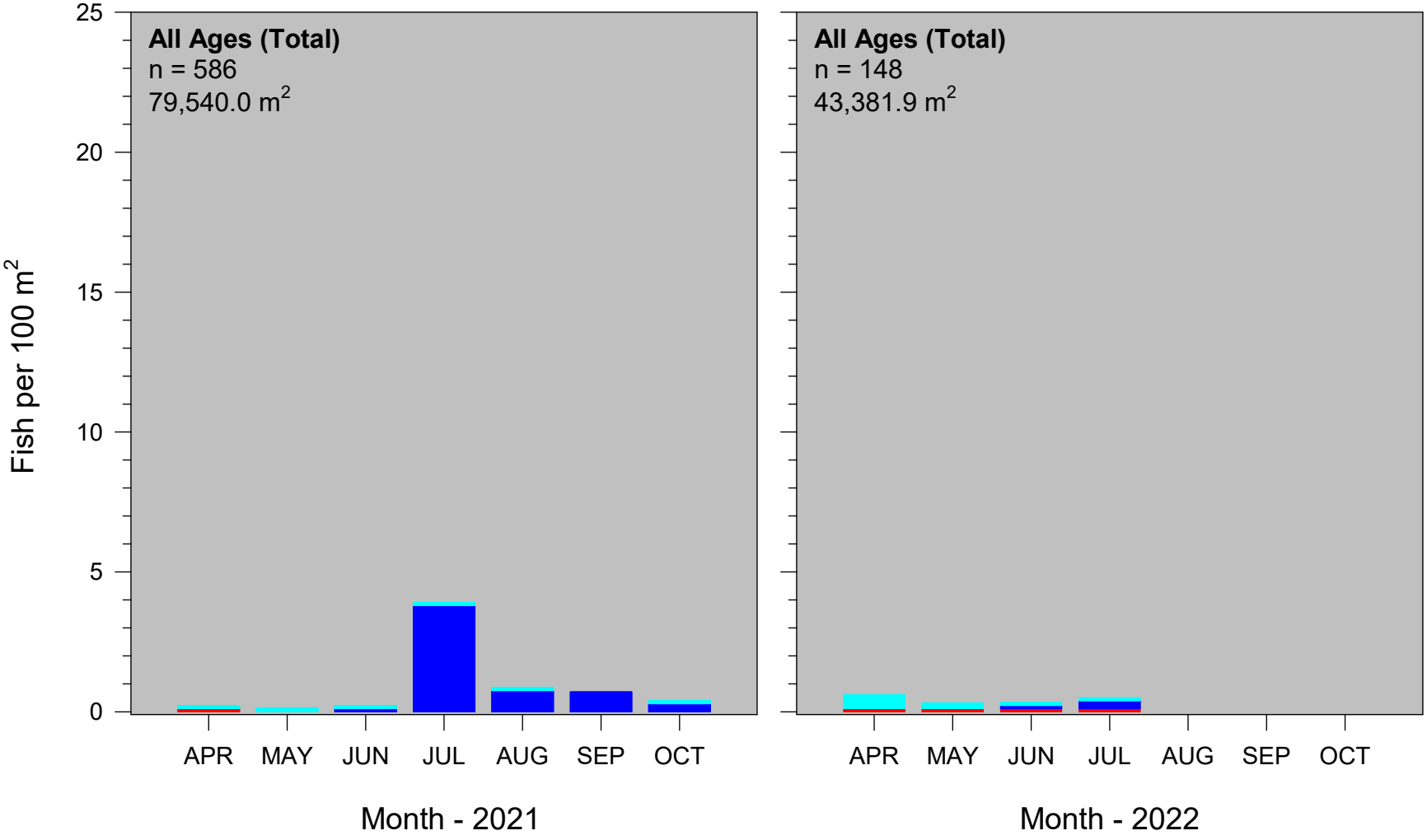

Frequency Distribution of Raw Data

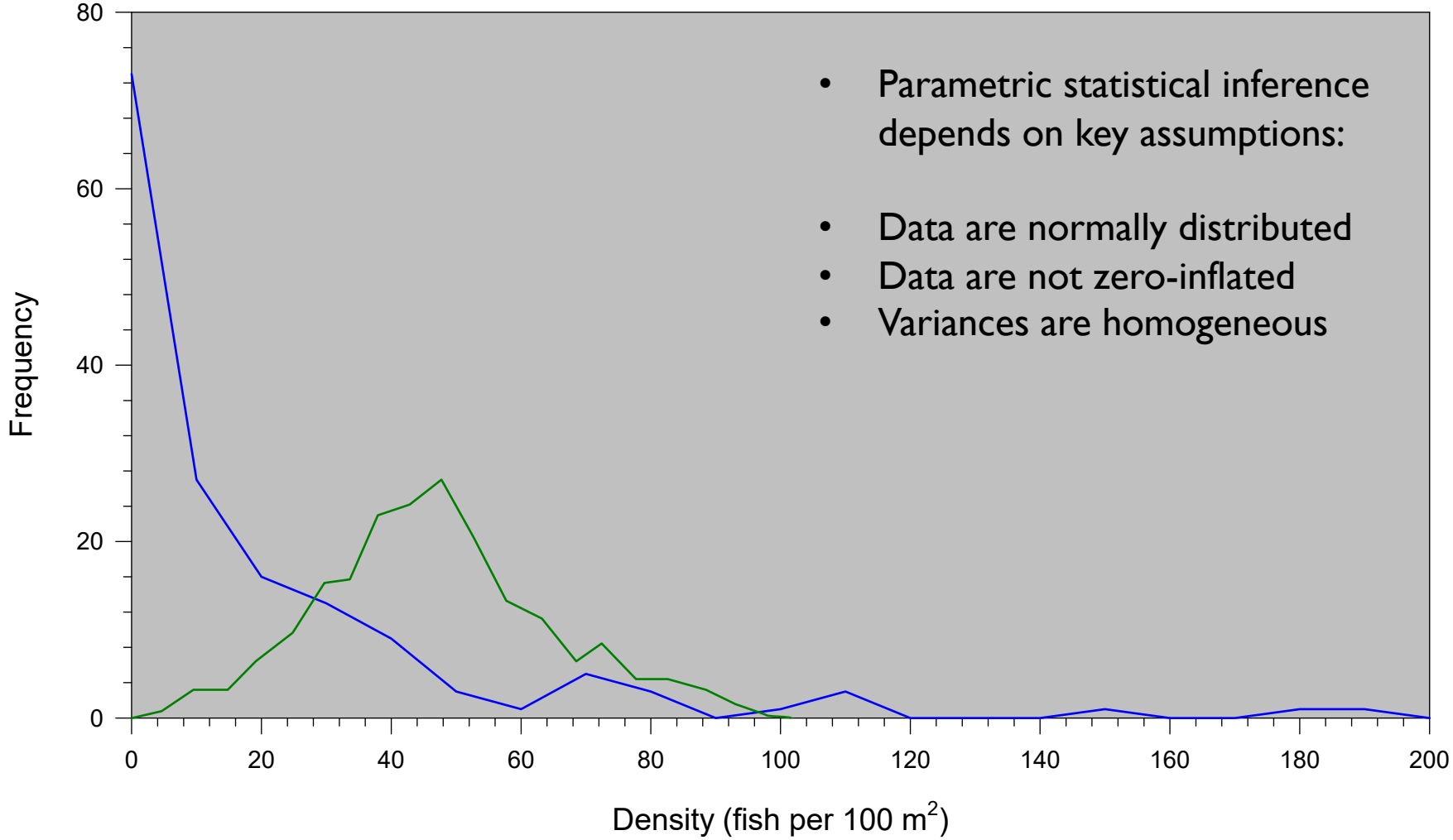

- Parametric statistical inference depends on key assumptions:

- Data are normally distributed
- Data are not zero-inflated
- Variances are homogeneous

Occurrence and Density Data

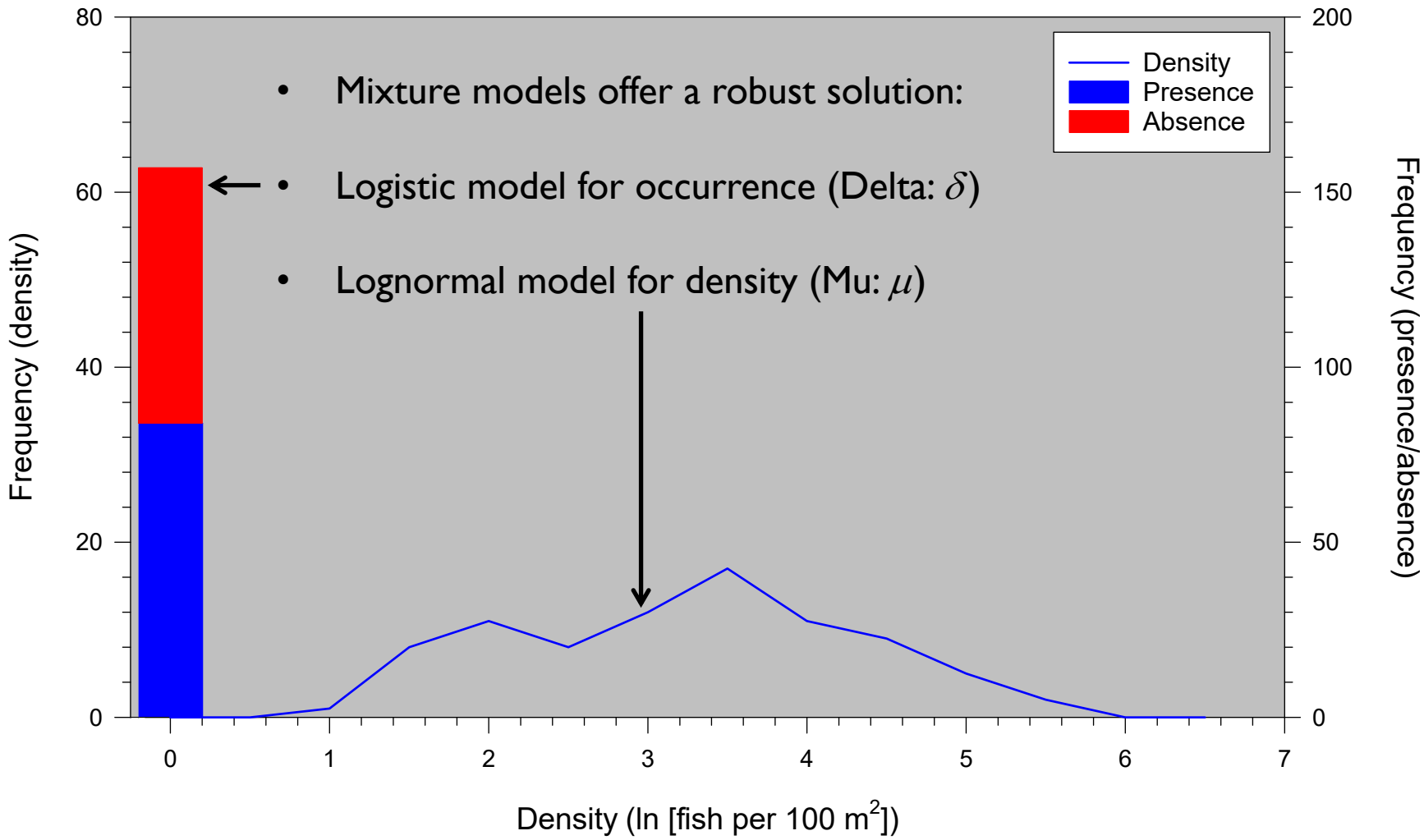

Model Estimates in October
(1993–2021)

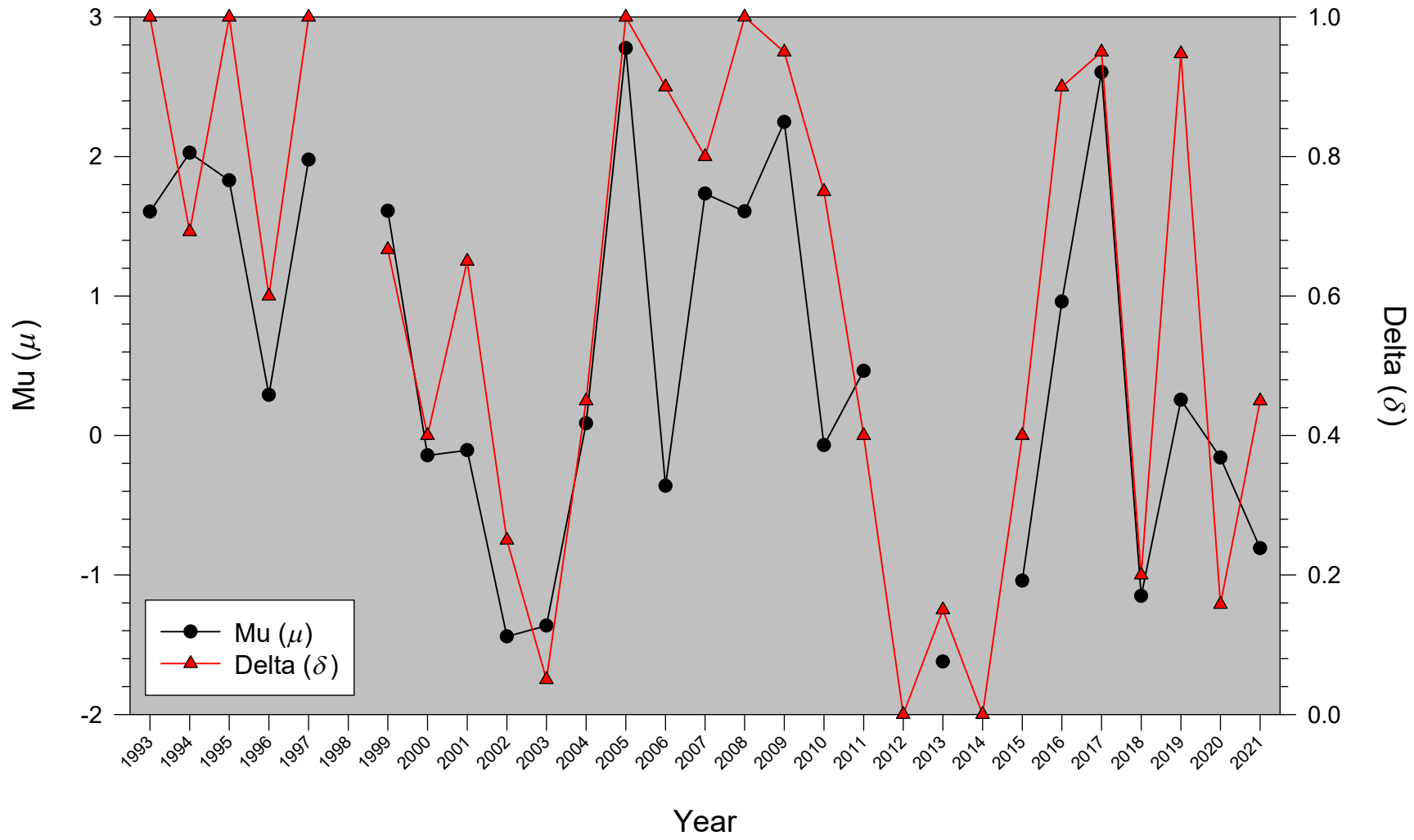

Estimated Density (fish per 100 m^2)

$$E(x) = \delta \exp\left[\mu + \frac{\sigma^2}{2}\right]$$

$$\mathrm{LCI} = \exp\left[\log\left(E(x)\right) - 1.96 \cdot \mathrm{SE}\left(E(x)\right) / E(x)\right]$$

$$\mathrm{UCI} = \exp\left[\log\left(E(x)\right) + 1.96 \cdot \mathrm{SE}\left(E(x)\right) / E(x)\right]$$

Densities of RGSM in October
(1993–2021)

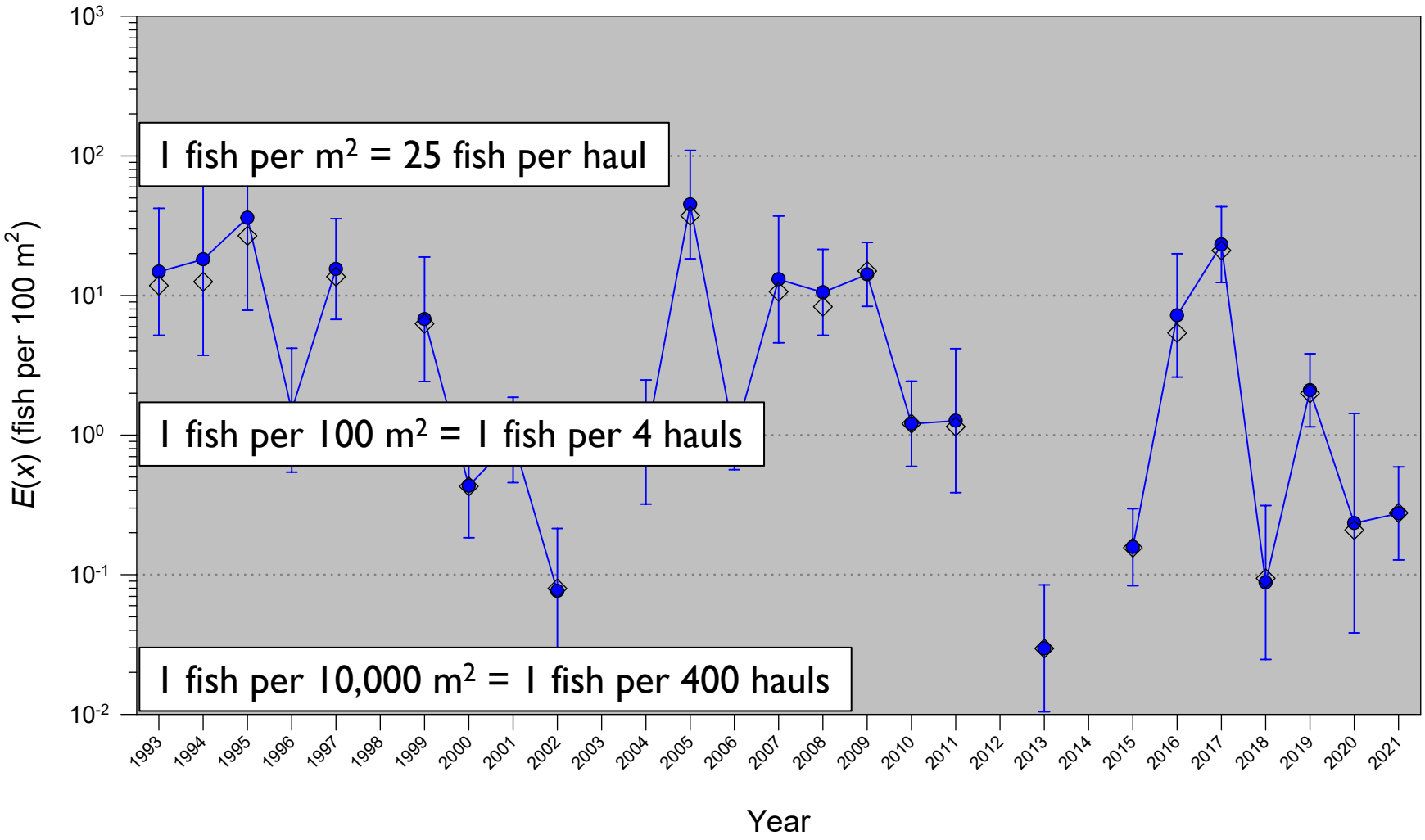

Densities of RGSM and Discharge
(1993–2021)

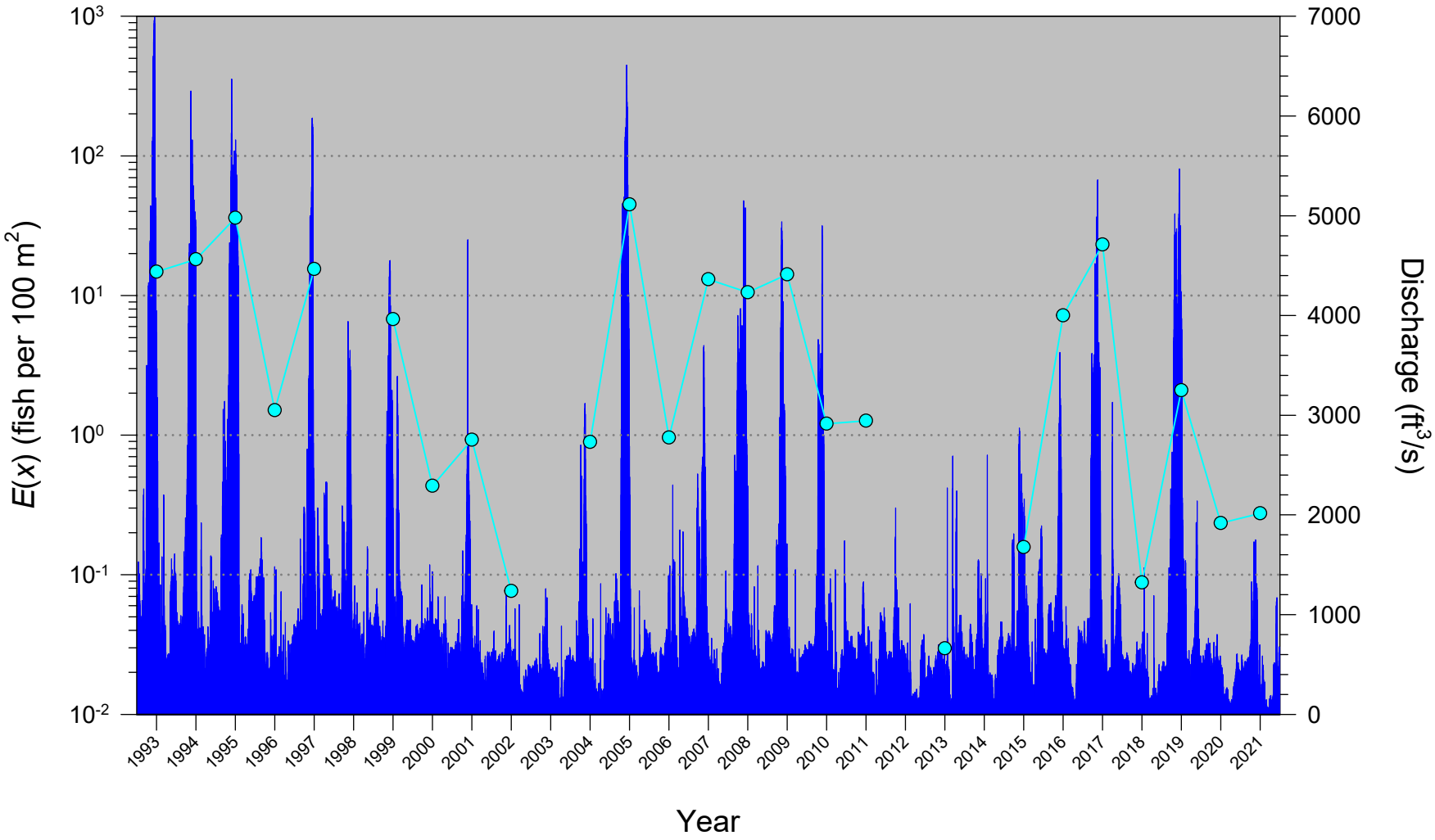

Parameter Estimates and Discharge
(1993–2021)

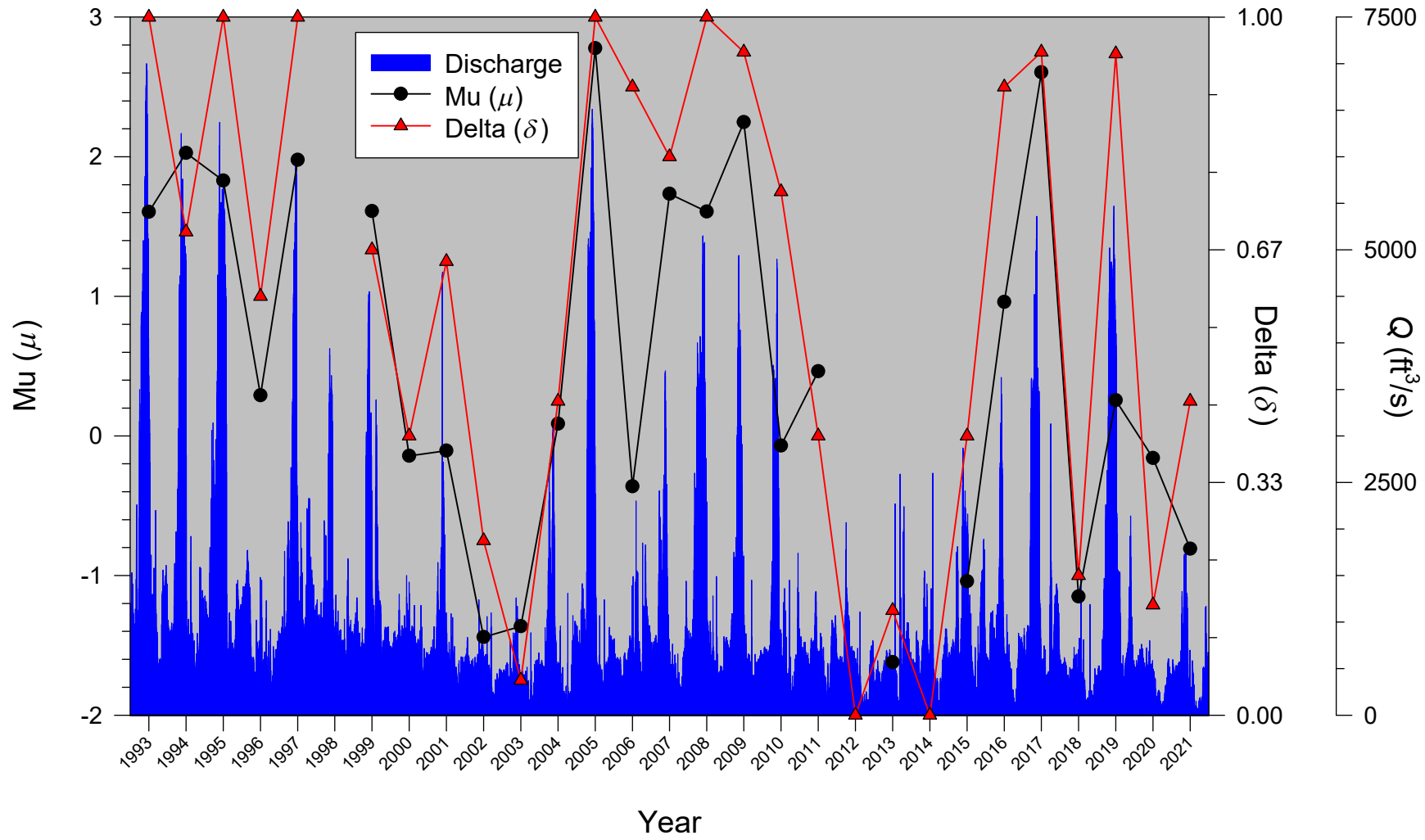

Modeling the Ecology of RGSM

- Generalized linear models (GLMs) included δ (occurrence probability) and μ (lognormal density) with a single environmental covariate for each estimated parameter (e.g., δ[SAN<200] μ[ABQ>3,000]).

- Covariates (n = 9) representing spring runoff conditions, estimated floodplain inundation, and summer low flows were included in the models.

- All covariates included both fixed effects (i.e., covariate explains variation) and random effects (i.e., random error [*R*] around covariate).

- Goodness-of-fit statistics (–2[log-likelihood] and Akaike's information criterion [AIC_c]) were used to assess the fit of data to various models.

Occurrence Probabilities vs. Discharge
(1993–2021)

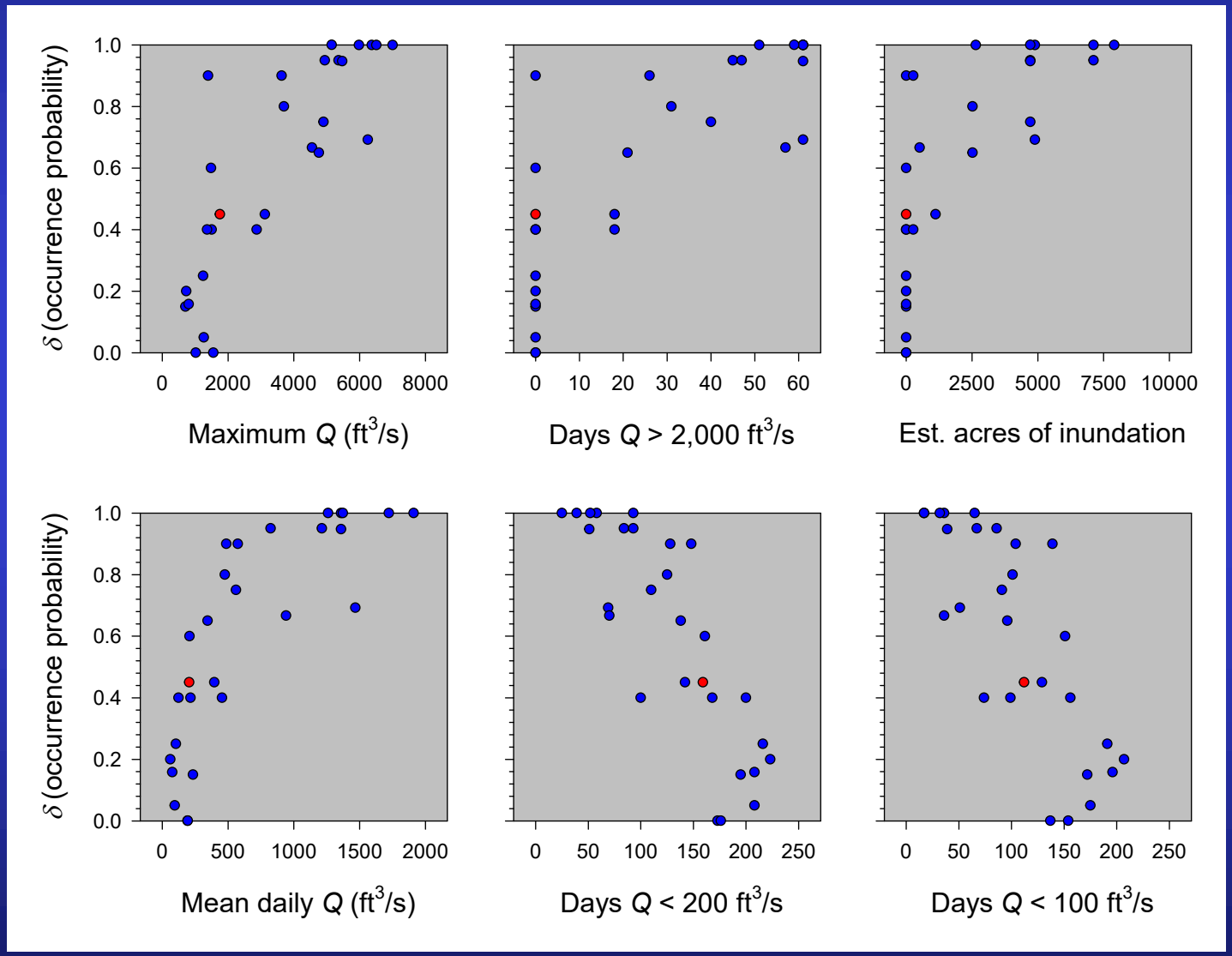

Lognormal Densities vs. Discharge
(1993–2021)

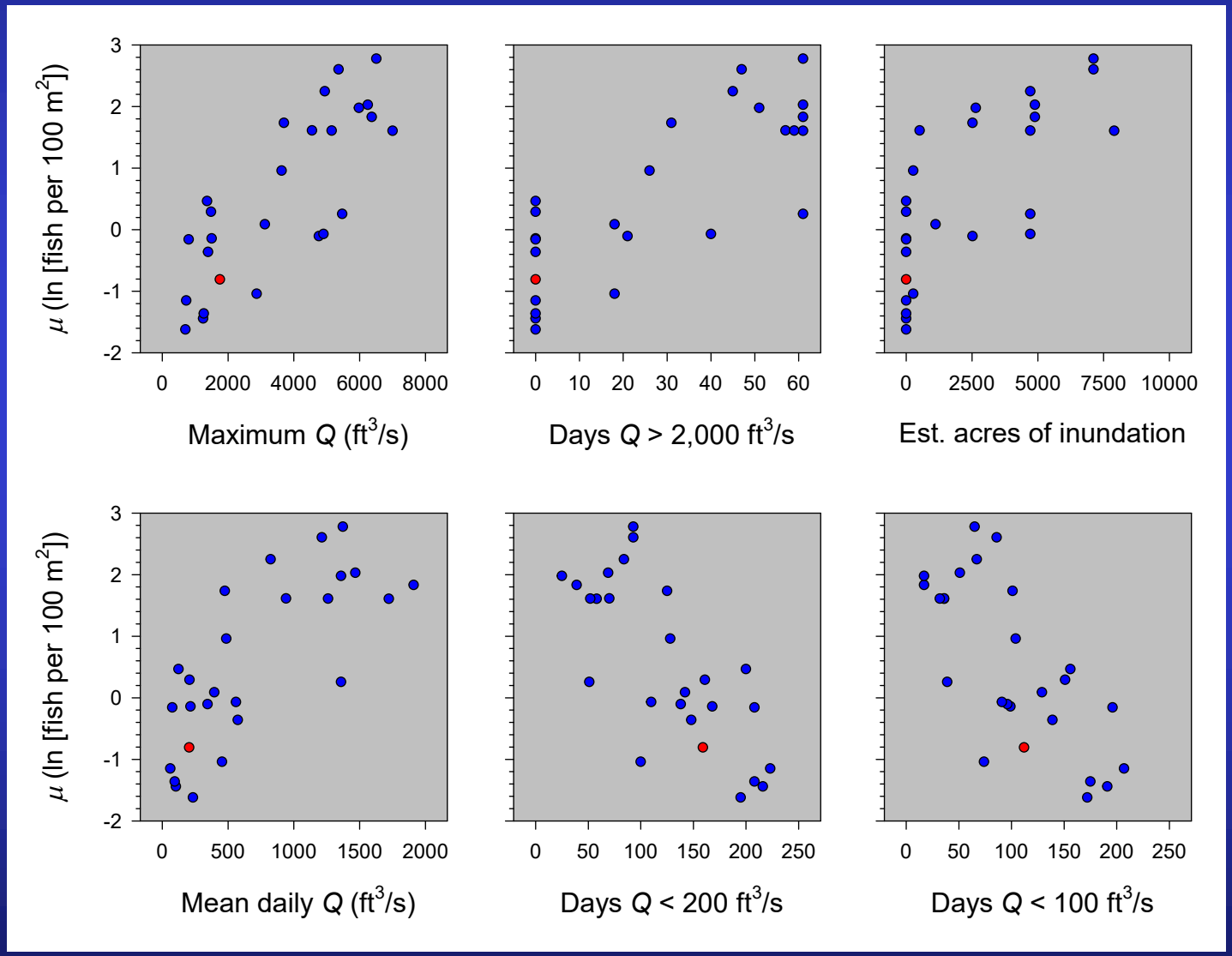

Ecological Model Results for RGSM
(1993–2021)

Model	logLike	K	AIC_c	w_i
δ(Year) μ(ABQ>2,000+*R*)	862.84	33	933.43	0.3534
δ(Year) μ(ABQmax+*R*)	862.89	33	933.48	0.3448
δ(Year) μ(ABQmean+*R*)	864.14	33	934.73	0.1849
δ(Year) μ(SANmean+*R*)	866.97	33	937.56	0.0449
δ(Year) μ(ABQ>3,000+*R*)	867.93	33	938.52	0.0277
δ(Year) μ(ABQ>1,000+*R*)	868.94	33	939.53	0.0168
δ(SANmean+*R*) μ(Year)	821.03	54	941.72	0.0056
δ(Year) μ(SAN<200+*R*)	872.62	33	943.21	0.0027
δ(SANmean+*R*) μ(ABQ>2,000+*R*)	924.94	9	943.29	0.0026
δ(SAN<200+*R*) μ(ABQ>2,000+*R*)	925.40	9	943.75	0.0020

Densities of RGSM in October

(No Dry Sites)

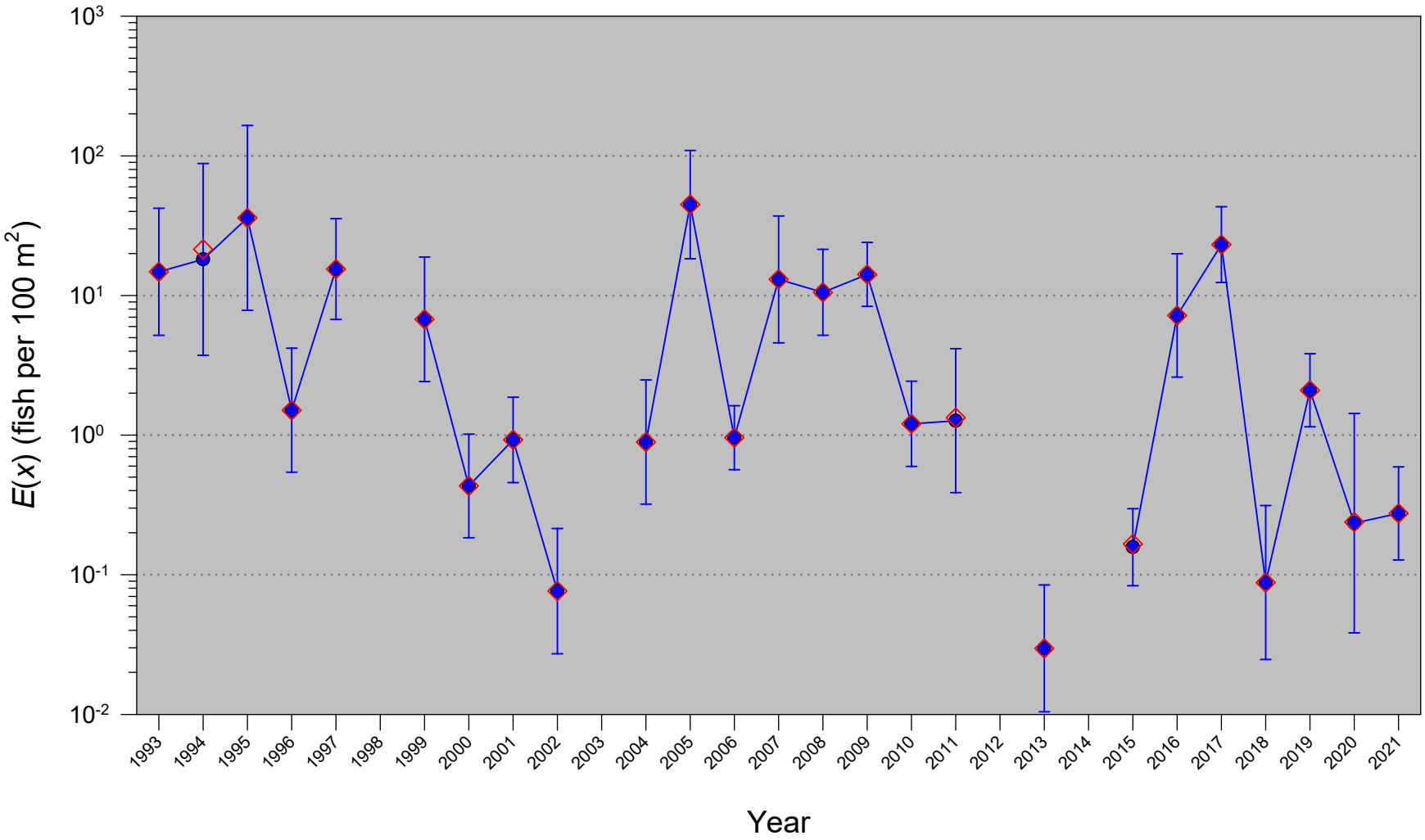

Densities of RGSM in October

(Additional Sites)

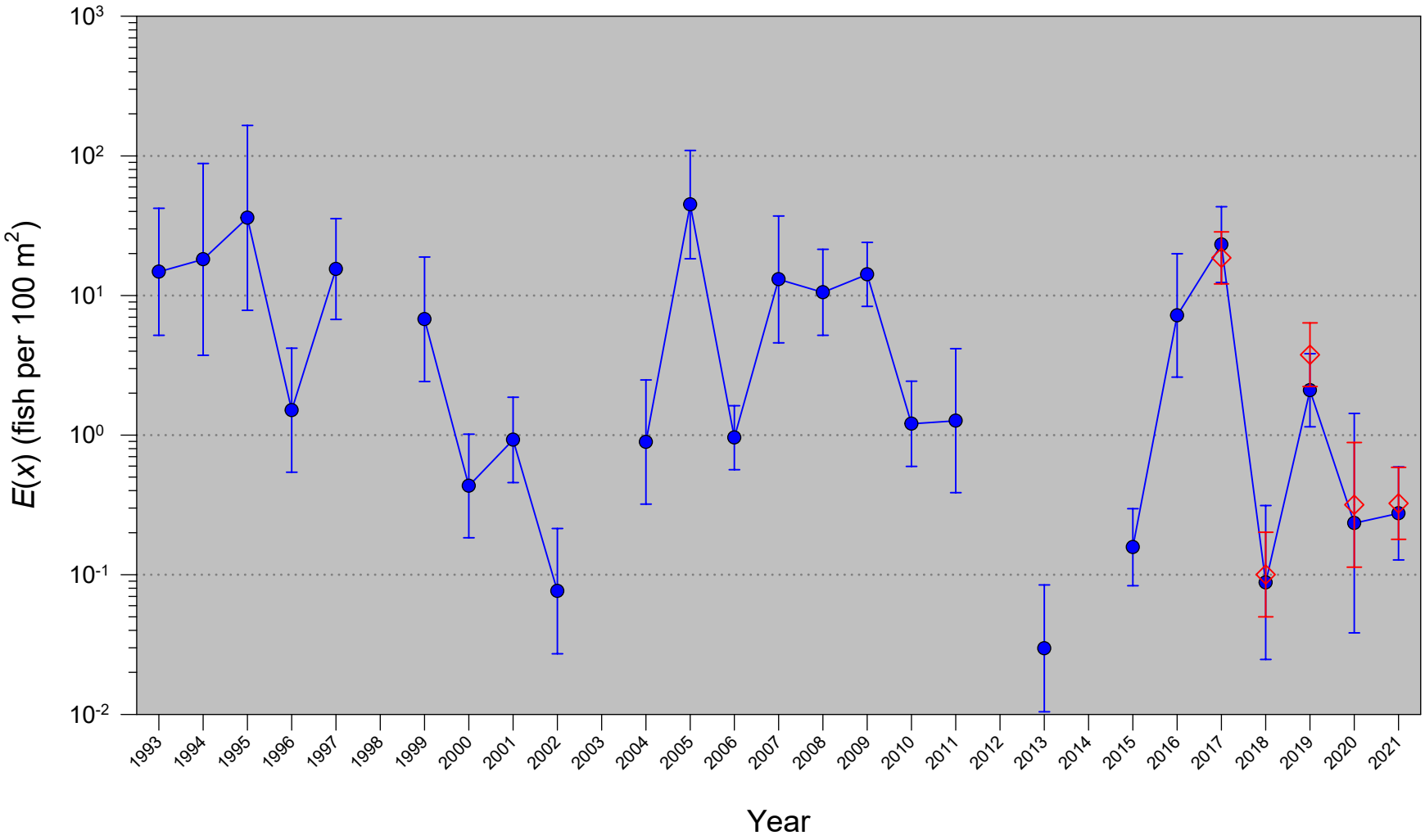

Densities of RGSM
(October: Mesohabitats)

- Mesohabitat-specific density trends were very similar to the overall long-term trend.

- Estimated densities in BW, PO, and SHPO were generally higher and more variable, as compared to SHRU or RU.

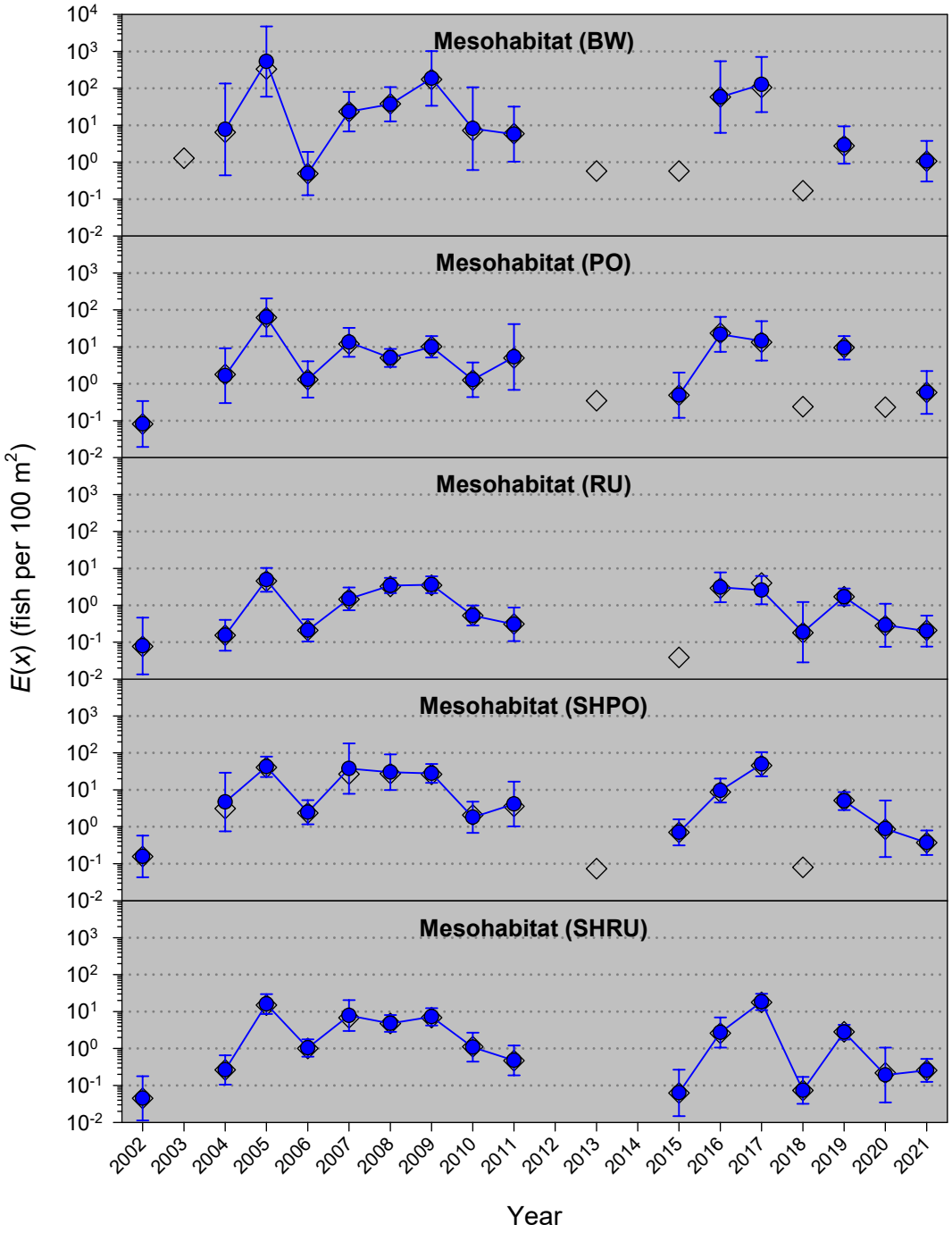

Mesohabitat-Specific Model Results for RGSM
(2002–2021)

Model	logLike	K	AIC_c	w_i
δ(Year+Mesohabitat) μ(Year+Mesohabitat)	2,283.78	67	2,422.89	> 0.9999
δ(Year) μ(Year+Mesohabitat)	2,338.76	63	2,469.26	< 0.0001
δ(Year*Mesohabitat) μ(Year*Mesohabitat)	2,034.38	254	2,623.45	< 0.0001
δ(Year+Mesohabitat) μ(Mesohabitat)	2,562.86	34	2,632.17	< 0.0001
δ(Year) μ(Mesohabitat)	2,617.83	30	2,678.85	< 0.0001
δ(Year+Mesohabitat) μ(Year)	2,572.44	59	2,694.39	< 0.0001
δ(Year) μ(Year+Reach)	2,616.11	59	2,738.06	< 0.0001
δ(*R*) μ(Mesohabitat)	2,714.30	12	2,738.47	< 0.0001
δ(Year) μ(Year)	2,627.41	55	2,740.84	< 0.0001
δ(Year+Reach) μ(Year+Reach)	2,614.91	61	2,741.14	< 0.0001

Densities of RGSM
(November: Occasions)

- Repeated-sampling density trends were very similar to the overall long-term trend.

- Estimated densities were quite similar across the four sampling occasions.

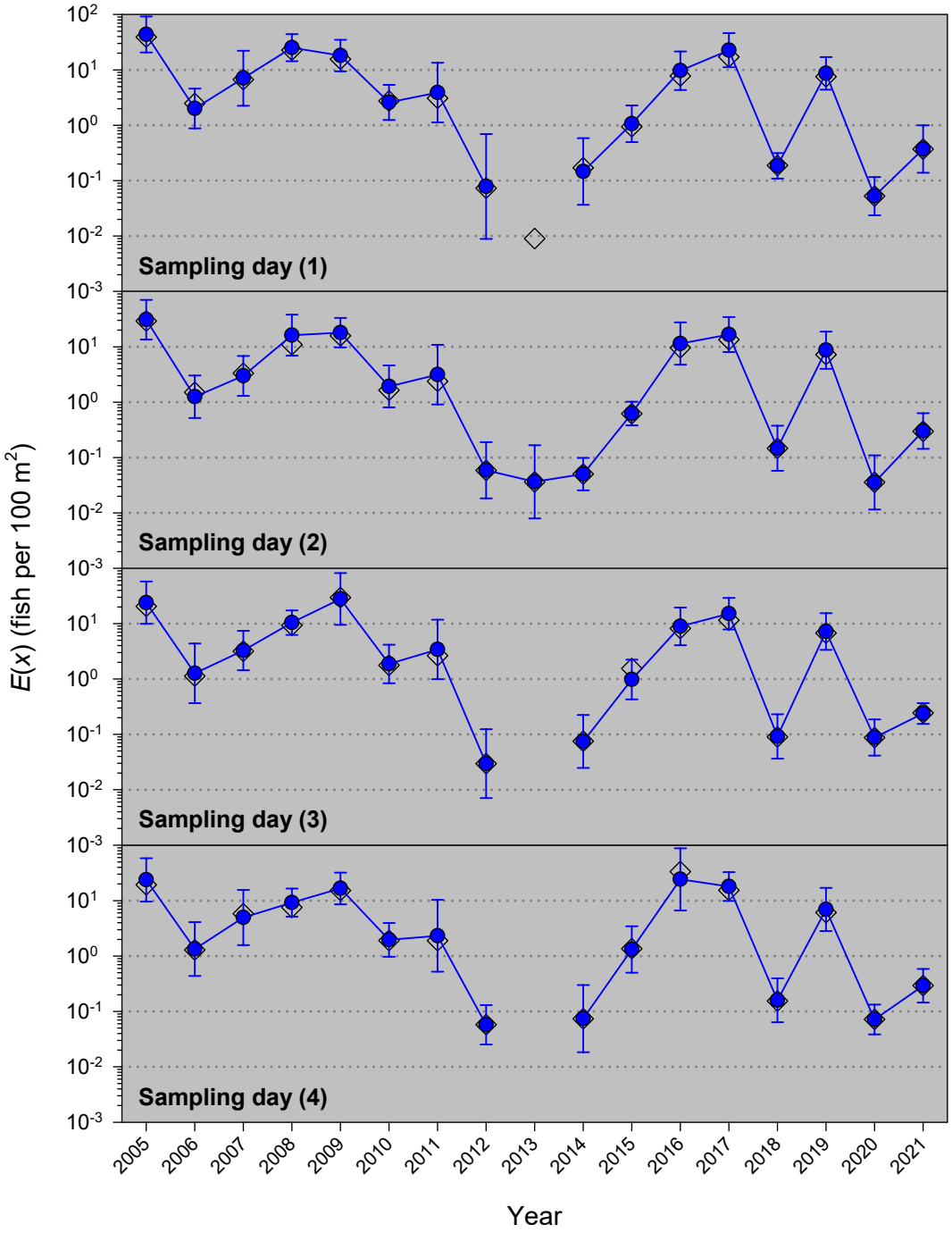

Repeated-Sampling Model Results for RGSM
(2005–2021)

Model	logLike	K	AIC_c	w_i
δ(Year*Reach) μ(Year*Reach)	1,774.97	147	2,104.99	> 0.9999
δ(Year+Reach) μ(Year+Reach)	2,144.60	57	2,263.70	< 0.0001
δ(Year) μ(Year+Reach)	2,188.87	55	2,303.61	< 0.0001
δ(Year+Reach) μ(Year)	2,206.15	53	2,316.55	< 0.0001
δ(Year) μ(Year)	2,250.42	51	2,356.49	< 0.0001
δ(Year+Occasion) μ(Year)	2,249.56	54	2,362.13	< 0.0001
δ(Year) μ(Year+Occasion)	2,243.31	57	2,362.41	< 0.0001
δ(Year+Occasion) μ(Year+Occasion)	2,242.45	60	2,368.10	< 0.0001
δ(*R*) μ(Year)	2,326.61	36	2,400.63	< 0.0001
δ(Year) μ(*R*)	2,432.31	20	2,472.93	< 0.0001

Relative Abundance of RGSM in October
(1993–2021)

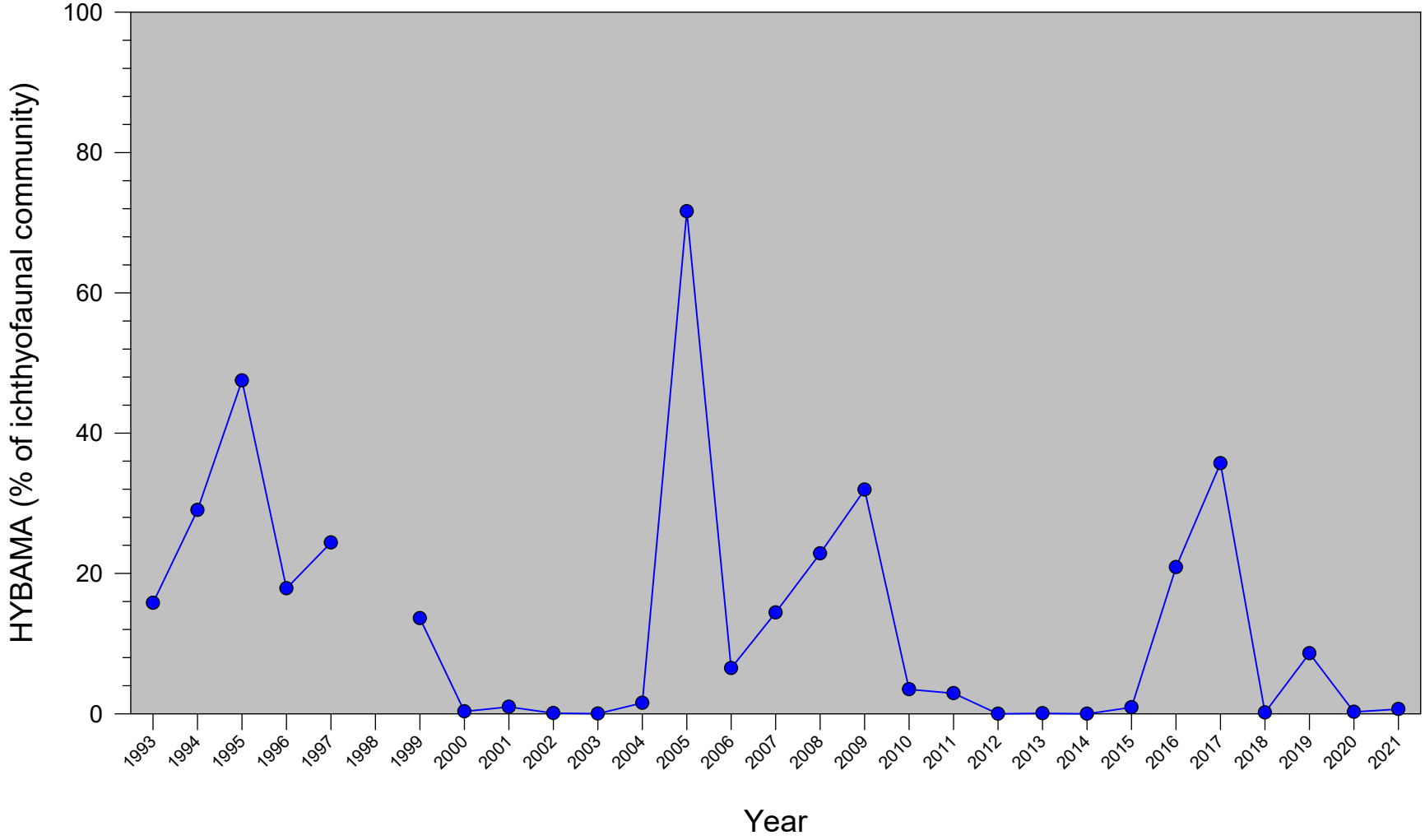

Rank Abundance of Focal Species in October
(2012–2021)

Species	2012	2013	2014	2015	2016	2017	2018	2019	2020	2021
Red Shiner	1	1	1	1	1	2	1	1	1	1
Common Carp	6	9	8	9	7	6	8	7	10	8
Rio Grande Silvery Minnow	10	10	10	7	2	1	10	3	8	7
Fathead Minnow	5	4	6	6	8	8	6	8	5	6
Flathead Chub	3	6	3	3	4	5	3	4	3	3
Longnose Dace	8	3	5	5	6	7	7	6	9	4
River Carpsucker	7	8	7	8	9	10	5	10	4	8
White Sucker	9	7	9	10	10	9	9	9	7	10
Channel Catfish	4	5	4	4	5	3	4	5	6	5
Western Mosquitofish	2	2	2	2	3	4	2	2	2	2

Coefficient of concordance ($W = 0.66$) indicated consistency in species' ranks (1993–2021; $P < 0.001$).

Site Occupancy Results
(2005–2021)

Mesohabitats

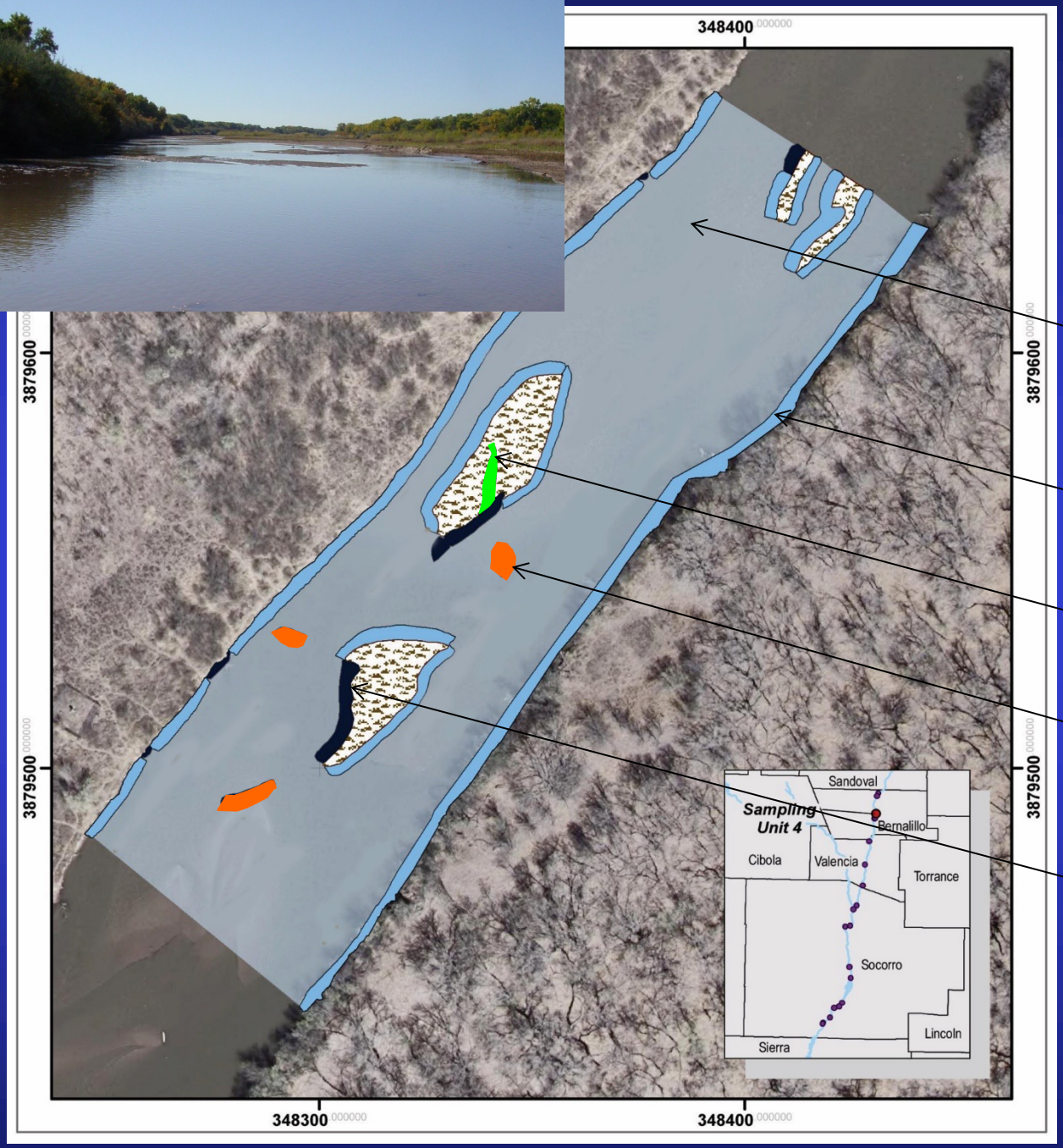

Runs (RU)

Shoreline runs (SHRU)

Backwaters (BW)

Pools (PO)

Shoreline pools (SHPO)

Site Occupancy Rates

- "*Few species are likely to be so evident that they will always be detected when present.*" (MacKenzie et al. 2003)
- Site occupancy analyses were based on RGSM repeated-sampling data (presence/absence) collected in November (2005–2021).
- Occupancy probabilities were based on methods developed by MacKenzie et al. (2002, 2003, 2006), and Program MARK (White and Burnham, 1999) was used to compute all parameter estimates.
- Modeled parameter estimates included probability of detection (p), probability of occupancy (ψ), probability of extinction (ε), and probability of colonization (γ).

Occupancy Probabilities
(2005–2021)

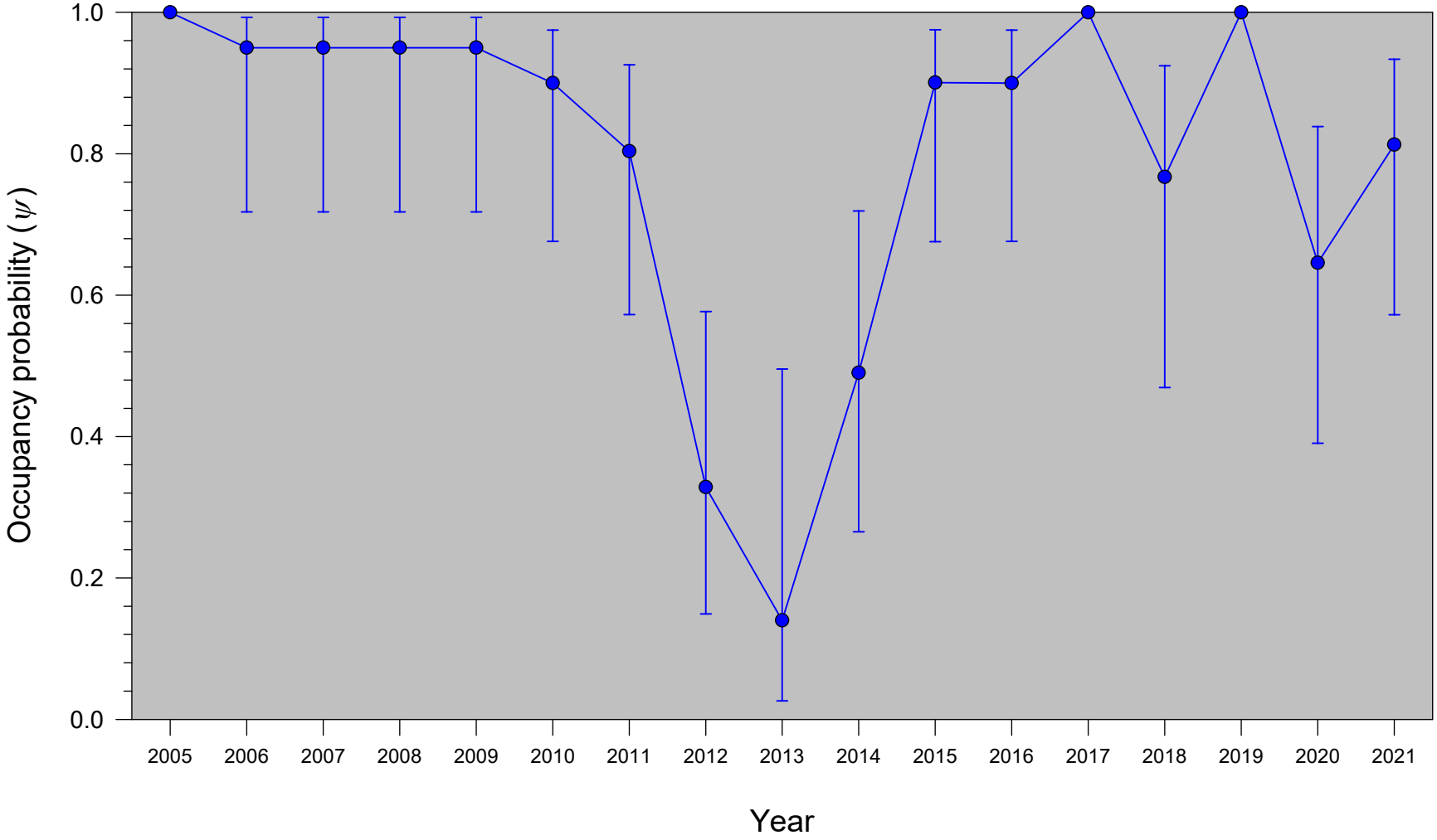

Occupancy Probabilities and Discharge
(2005–2021)

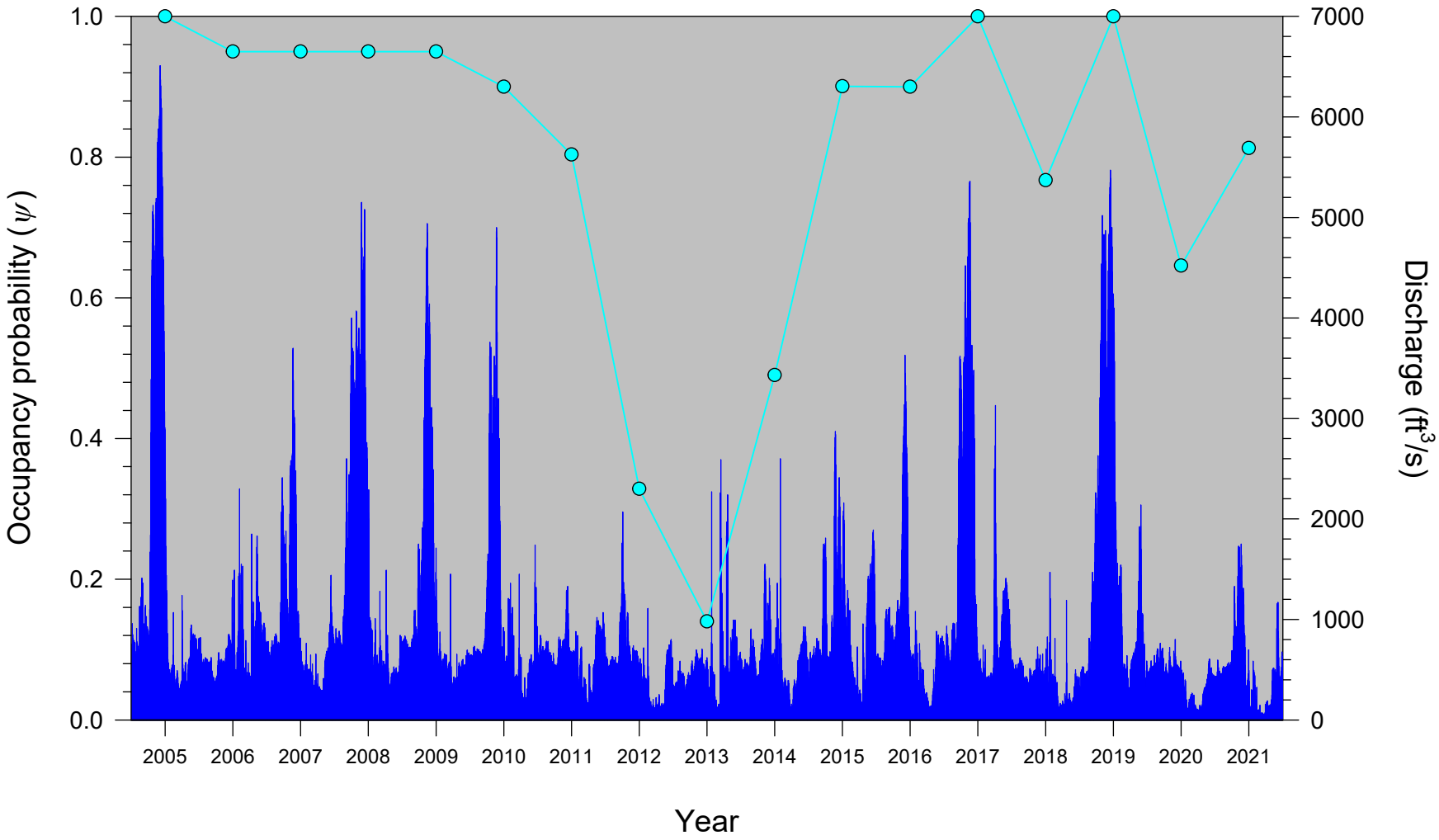

Extinction/Colonization Probabilities
(2006–2021)

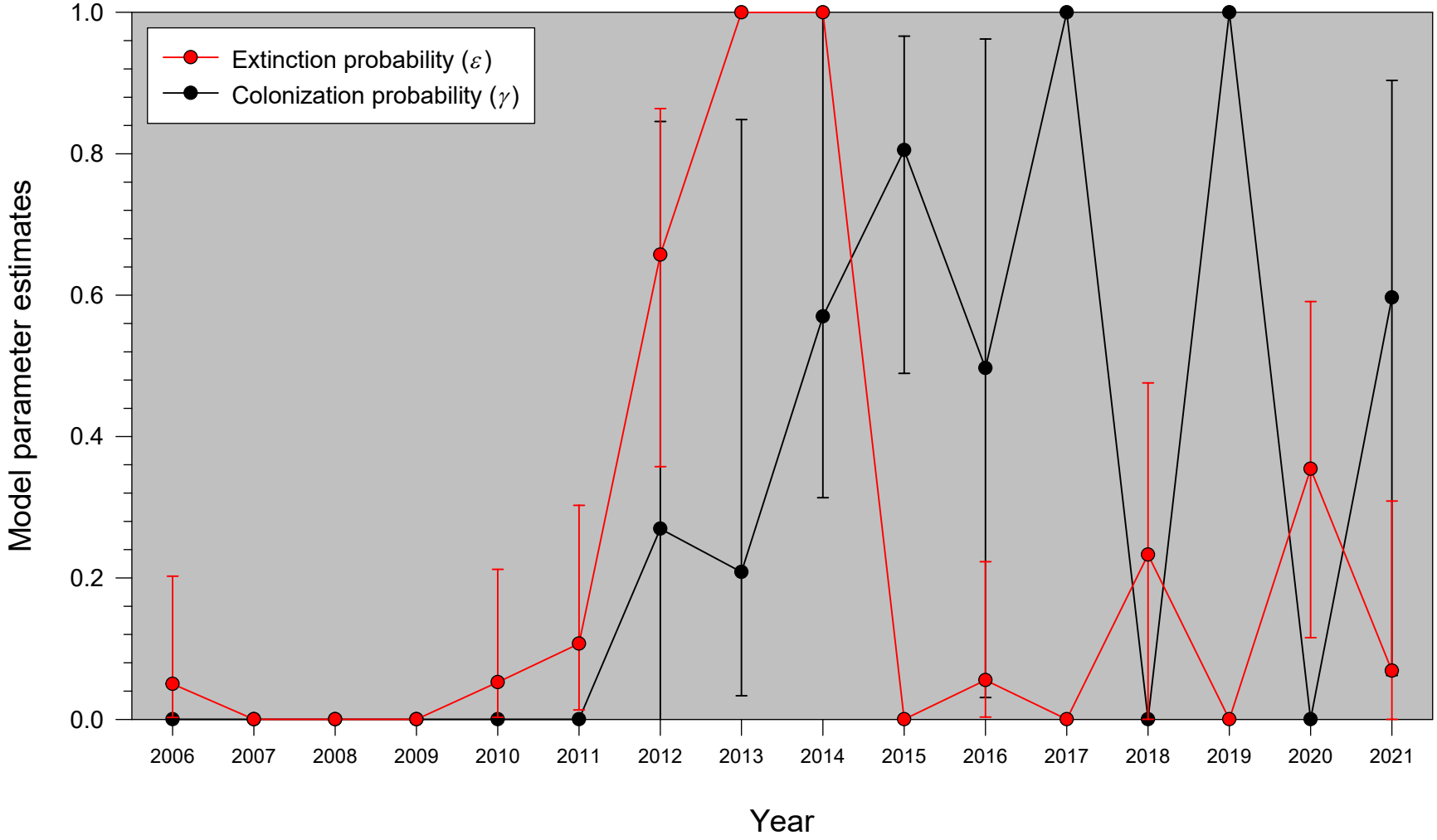

Extinction/Colonization Probabilities and Discharge

(2006–2021)

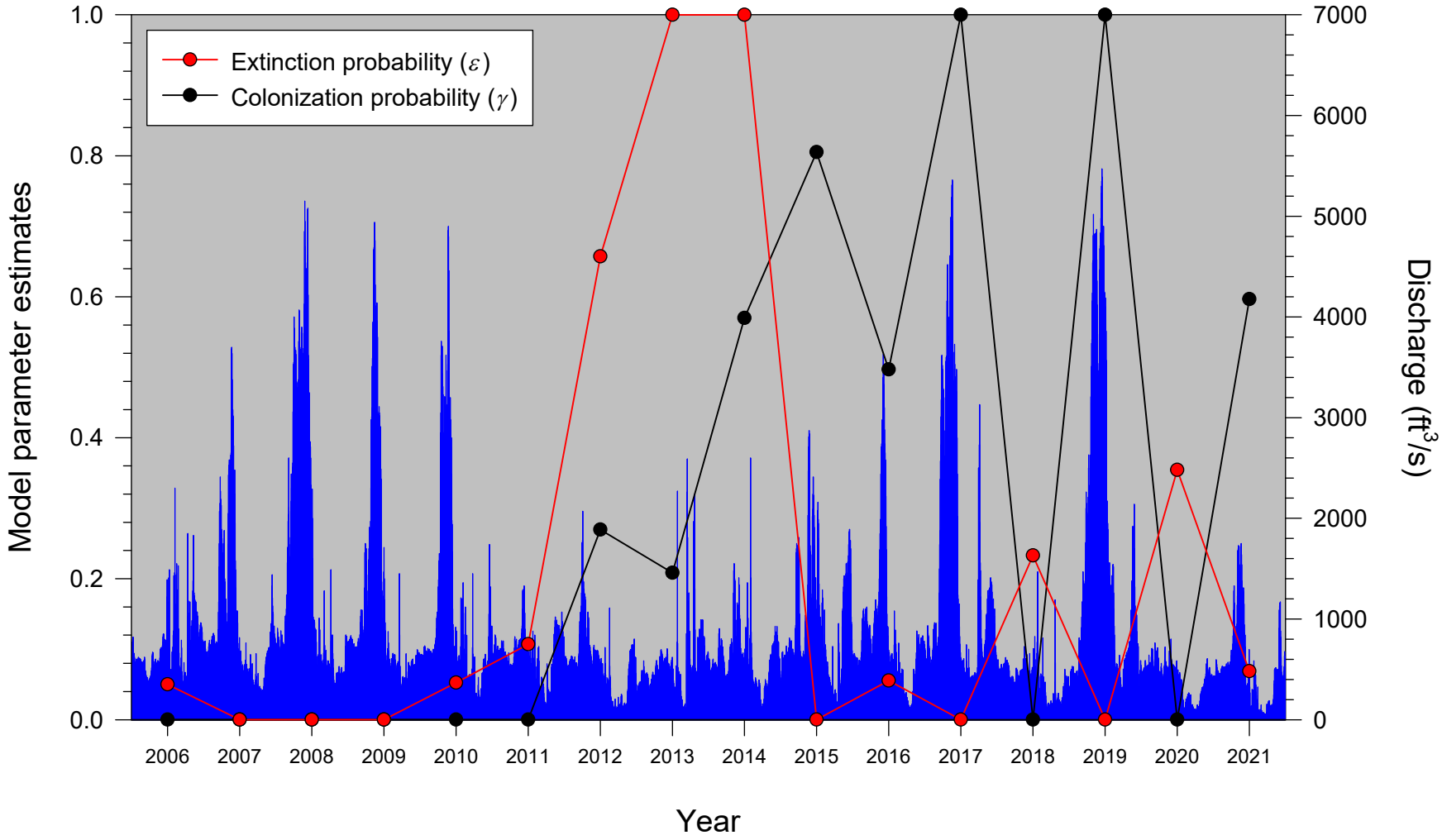

Conclusions

- Although the estimated occurrence and density of RGSM was somewhat elevated in 2019, there was a dramatic decline in 2020, and its occurrence and density remained relatively low in 2021.

- Prolonged high flows during spring were most predictive of increased density, whereas prolonged low flows during summer were most predictive of decreased occurrence.

- Mesohabitat-specific and repeated-sampling density trends both closely mirrored the long-term RGSM density trend.

- Since 2005, RGSM has been periodically lost from > 85% of its occupied sites. Occupancy, extinction, and colonization estimates for RGSM (i.e., conservation status) deteriorated from 2019 to 2020 but improved slightly from 2020 to 2021.

Implications and Opportunities

1. Ongoing efforts to restore dynamic river flows, reconnect fragmented reaches, and reestablish a functional floodplain should help to support resilient and self-sustaining populations of Rio Grande Silvery Minnow.

2. Continued efforts to provide reasonable spring spawning and summer survival conditions will be essential for securing a self-sustaining wild population of this imperiled species in the Middle Rio Grande.

3. Reestablishing resilient populations of this species at other locations within its historical range would substantially help to further ensure its long-term persistence in the wild.

4. Continued study of the key factors that regulate this complex aquatic ecosystem will be essential for developing and implementing successful strategies for the long-term recovery of Rio Grande Silvery Minnow.

Acknowledgements

- **Field, Data, & Laboratory:** Stephani Clark-Barkalow, Tyler Damron, Michael Farrington, Peyton Land, Jacob Mortensen, Tessia Robbins, Andrea Urioste, and Aaron Wedemeyer (ASIR)

- **Curation of Specimens:** Emily DeArmon and Thomas Turner (Museum of Southwestern Biology [Fishes], UNM)

- **Land Access & Sampling:** Dyane Sonier (City of Rio Rancho [Department of Parks, Recreation, and Community Services]), Dionne Epps (City of Albuquerque [Open Space Division]), Matthew Martinez (Middle Rio Grande Conservancy District), Nancy Spencer-Morris (Sevilleta NWR), Claire Revekant (Bosque del Apache NWR), and Susan Woods (U.S. Bureau of Reclamation [USBR])

- **Technical & Contract Support:** Eric Gonzales and Mary Maestas (USBR)

- **Report Review:** Jennifer Bachus and Eric Gonzales (USBR)

- **Fish Sampling & Collection Permits:** The U.S. Fish and Wildlife Service authorized our handling and collection of Rio Grande Silvery Minnow (Permit TE001623-5). The N.M. Department of Game and Fish authorized our handling and collection of all other native and nonnative fishes (Permit 1896).

- **Support & Funding:** The MRGESCP has provided valuable scientific input on our research since 2000. This study was funded by the USBR, and its Albuquerque Area Office and Salt Lake City Regional Office administered all funds (Contract 140R4019P0048: Requisition 0040524614).

Questions?