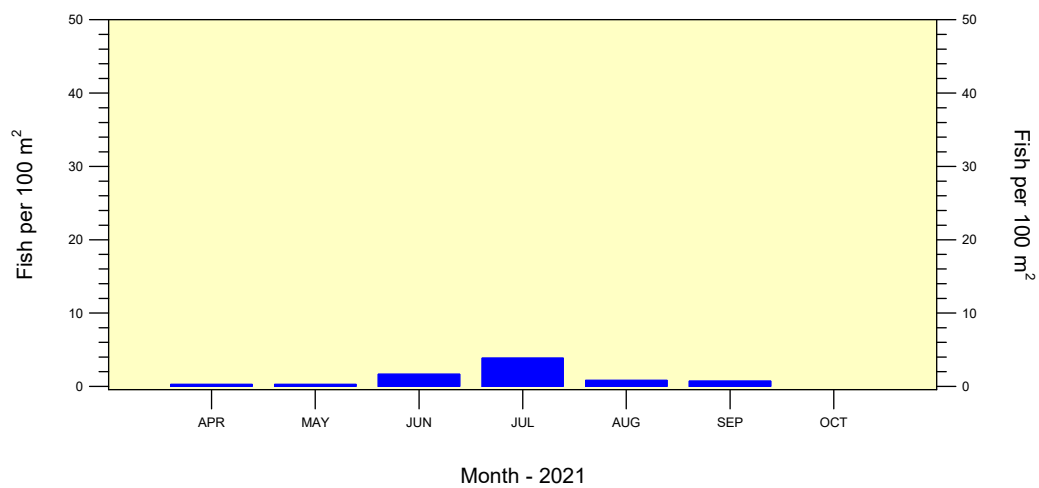
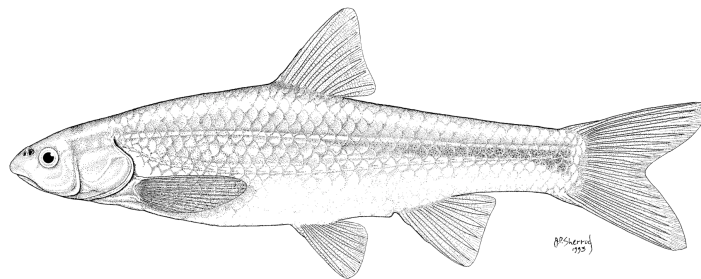


***RIO GRANDE SILVERY MINNOW POPULATION MONITORING DURING SEPTEMBER 2021***

***A U.S. BUREAU OF RECLAMATION FUNDED  
RESEARCH PROGRAM***



15 October 2021

---

***RIO GRANDE SILVERY MINNOW POPULATION MONITORING DURING SEPTEMBER 2021***

***A U.S. BUREAU OF RECLAMATION FUNDED  
RESEARCH PROGRAM***

**Contract 140R4019P0048:**

**Requisition 0040524614**

U.S. Bureau of Reclamation  
Albuquerque Area Office  
555 Broadway NE, Suite 100  
Albuquerque, NM 87102

Submitted to:

U.S. Bureau of Reclamation  
Albuquerque Area Office  
555 Broadway NE, Suite 100  
Albuquerque, NM 87102

Robert K. Dudley<sup>1,2</sup>, Steven P. Platania<sup>1,2</sup>, and Gary C. White<sup>1,3</sup>

<sup>1</sup> American Southwest Ichthyological Researchers (ASIR); 800 Encino Place NE; Albuquerque, NM 87102  
&

<sup>2</sup> Museum of Southwestern Biology (Fishes), Biology, UNM; MSC03-2020; Albuquerque, NM 87131  
&

<sup>3</sup> Fish, Wildlife, and Conservation Biology, CSU; 10 Wagar; Fort Collins, CO 80523

15 October 2021

---

## SUMMARY OF SEPTEMBER 2021 POPULATION MONITORING

The September 2021 population monitoring efforts were conducted at the 20 standard sites. Five sites were located in the Angostura Reach, six sites were located in the Isleta Reach, and nine sites were located in the San Acacia Reach. For the 2021 monthly trends, data were based on all sites (i.e., standard, additional, and replacement sites) to maintain consistency across all monthly reports. A list of all collection localities is appended (Appendix A). Adult and juvenile fish were obtained by rapidly drawing a 3.0 m x 1.8 m small-mesh (ca. 5 mm) seine through discrete mesohabitats. Larval fish were collected with a 1.2 m x 1.2 m fine-mesh (ca. 1 mm) seine. All fishes were identified to species and enumerated. We used length-age relationships to assign ages (i.e., age-0, age-1, and age-2+) to all Rio Grande Silvery Minnow collected. Age-0 individuals are only present, however, after annual spring spawning (ca. April–June). Figures illustrating fish densities (i.e., fish per 100 m<sup>2</sup>) were prepared for the ten focal species to facilitate comparisons across reaches.

### ***Angostura Reach***

From 16 August to 15 September, provisional U.S. Geological Survey (USGS) mean daily discharge in the Angostura Reach (Albuquerque: USGS Gage-08330000) averaged 89 ft<sup>3</sup>/s and ranged from 56 to 326 ft<sup>3</sup>/s. Water temperatures ranged from 20.0 to 26.9 °C during the Angostura Reach sampling efforts (ca. 0830–1530 h). Secchi disk measurements of water clarity ranged from 5 to 14 cm.

Sampling for fishes in the Angostura Reach during September yielded 1,274 individuals with a cumulative fish density of 50.6 individuals per 100 m<sup>2</sup> sampled. The overall sampling effort in the Angostura Reach covered 2,520.2 m<sup>2</sup> (surface area) of water. Densities of all fish species combined ranged from 20.3 to 76.3 individuals per 100 m<sup>2</sup> at the different sampling sites. In September, there were 12 fish species collected in the Angostura Reach. Red Shiner was the most abundant taxon (n = 586), followed by Western Mosquitofish (n = 264), and Channel Catfish (n = 161). We collected Rio Grande Silvery Minnow (n = 16) in 9 of the 92 seine hauls that yielded fish, and its overall density was 0.63 (range = 0.00–1.53) individuals per 100 m<sup>2</sup>.

### ***Isleta Reach***

Provisional mean daily discharge in the Isleta Reach (Bosque Farms: USGS Gage-08331160), from 16 August to 15 September, averaged 33 ft<sup>3</sup>/s and ranged from 26 to 102 ft<sup>3</sup>/s. During the Isleta Reach sampling efforts (ca. 0930–1600 h), water temperatures ranged from 20.4 to 33.7 °C. Secchi disk measurements ranged from 0 to 23 cm during sampling.

Isleta Reach population monitoring efforts produced 2,897 individuals in September with a cumulative fish density of 98.7 individuals per 100 m<sup>2</sup> sampled. The total sampling effort in the Isleta Reach during September covered 2,934.8 m<sup>2</sup> (surface area) of water. Fish densities (all species combined) at the sampling sites ranged from 5.6 to 205.5 individuals per 100 m<sup>2</sup> sampled. There were 13 fish species collected in the Isleta Reach during September. Red Shiner was the most abundant taxon (n = 2,033), followed by Western Mosquitofish (n = 737), and Fathead Minnow (n = 41). We collected Rio Grande Silvery Minnow (n = 3) in 3 of the 101 seine hauls that yielded fish, and its overall density was 0.10 (range = 0.00–0.41) individuals per 100 m<sup>2</sup>.

## ***San Acacia Reach***

From 16 August to 15 September, provisional mean daily discharge at San Acacia (USGS Gage-08354900) was generally higher (average = 79; range = 18–420 ft<sup>3</sup>/s) than at San Marcial (USGS Gage-08358400) during the same period (average = 26; range = 0–124 ft<sup>3</sup>/s). Water temperatures in September for the San Acacia Reach ranged from 22.5 to 28.4 °C (ca. 0930–1600 h). Secchi disk measurements ranged from 0 to 1 cm during sampling.

Population monitoring efforts in the San Acacia Reach during September yielded 295 individuals with a cumulative fish density of 6.0 individuals per 100 m<sup>2</sup> sampled. Sampling in the San Acacia Reach covered an area of 4,929.8 m<sup>2</sup> of water. Fish densities (all species combined) ranged from 1.6 to 27.5 individuals per 100 m<sup>2</sup> at sites sampled in the San Acacia Reach. In September, there were 9 fish species collected in the San Acacia Reach. Western Mosquitofish was the most abundant taxon (n = 118), followed by Red Shiner (n = 93), and Rio Grande Silvery Minnow (n = 57). We collected Rio Grande Silvery Minnow (n = 57) in 24 of the 75 seine hauls that yielded fish, and its overall density was 1.16 (range = 0.00–4.06) individuals per 100 m<sup>2</sup>.

## ***All Sites***

During September, sampling covered 10,384.7 m<sup>2</sup> (surface area) of water and yielded 4,466 fish. There were no dry sampling sites. Cumulative fish density during September was 43.01 individuals per 100 m<sup>2</sup> sampled. The three most common species were Red Shiner (n = 2,712), Western Mosquitofish (n = 1,119), and Channel Catfish (n = 208). The sampling sites yielded a total of 14 fish species.

Rio Grande Silvery Minnow was present in 36 of the 268 seine hauls that yielded fish and at 10 of the 20 sampling sites. Densities of unmarked and marked individuals were 0.73 (n = 76) and 0.00 (n = 0) individuals per 100 m<sup>2</sup> sampled, respectively. Densities of age-0, age-1, and age-2+ individuals were 0.73 (n = 76), 0.00 (n = 0), and 0.00 (n = 0) individuals per 100 m<sup>2</sup> sampled, respectively. Based on all September surveys since 1993, the overall density of Rio Grande Silvery Minnow averaged 5.61 (range = 0.01–26.32) individuals per 100 m<sup>2</sup> sampled. During September 2021, its overall density was 0.73 (n = 76) individuals per 100 m<sup>2</sup> sampled.

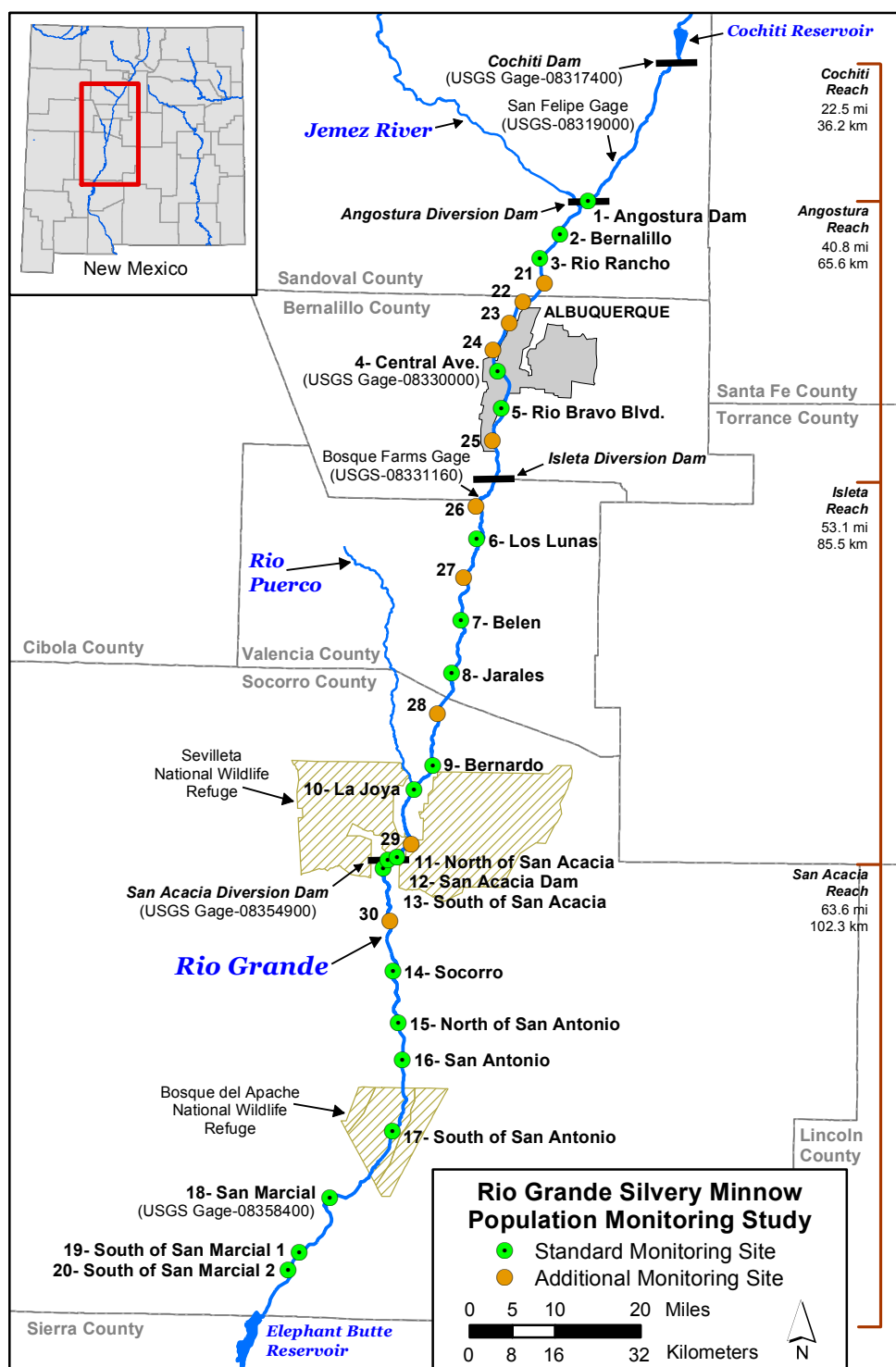


Figure 1. Map of the study area, standard sites, and additional sites for the Rio Grande Silvery Minnow population monitoring study. Sampling site descriptions are provided in Appendix A.

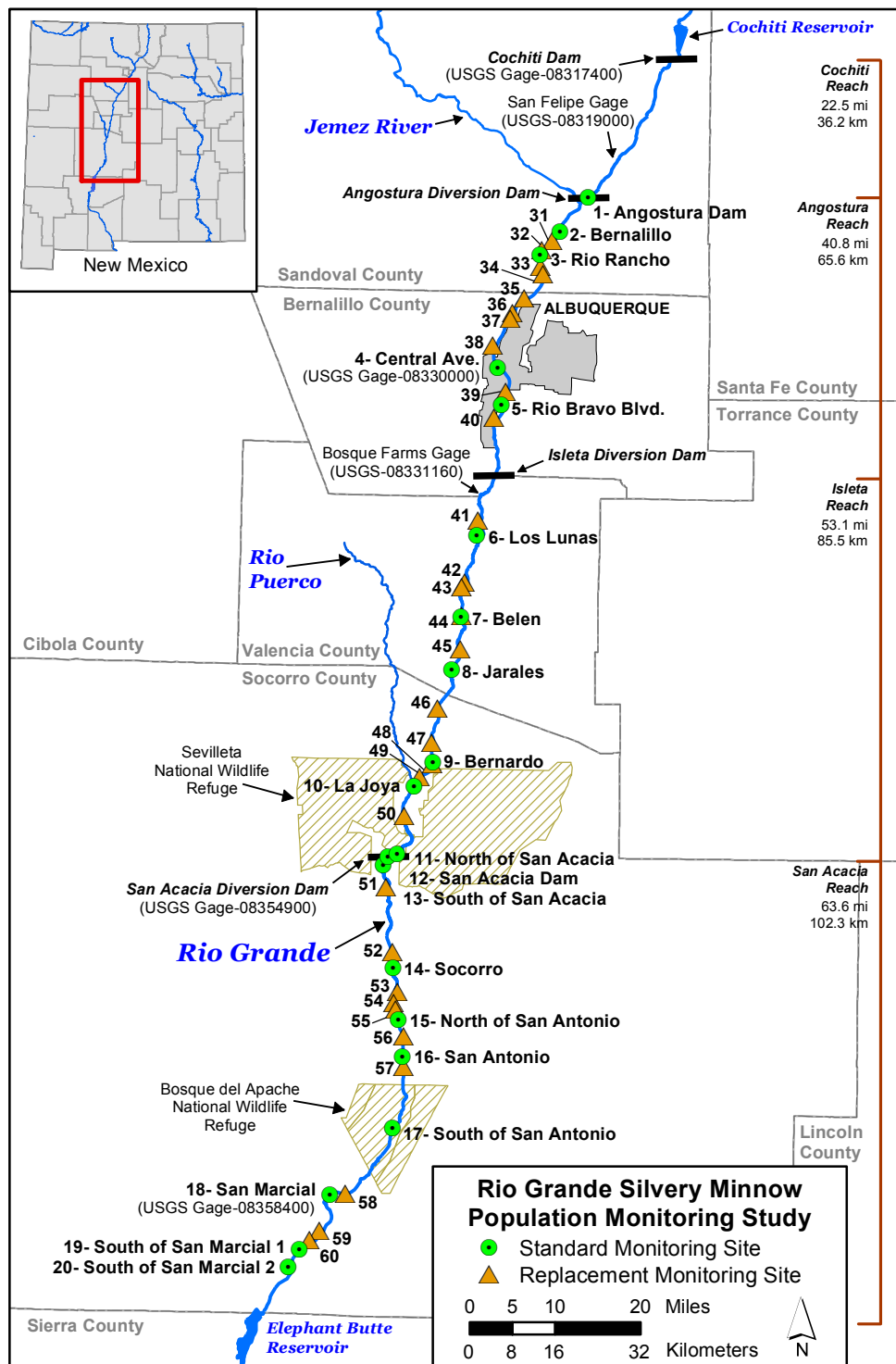


Figure 2. Map of the study area, standard sites, and replacement sites for the Rio Grande Silvery Minnow population monitoring study. Sampling site descriptions are provided in Appendix A.

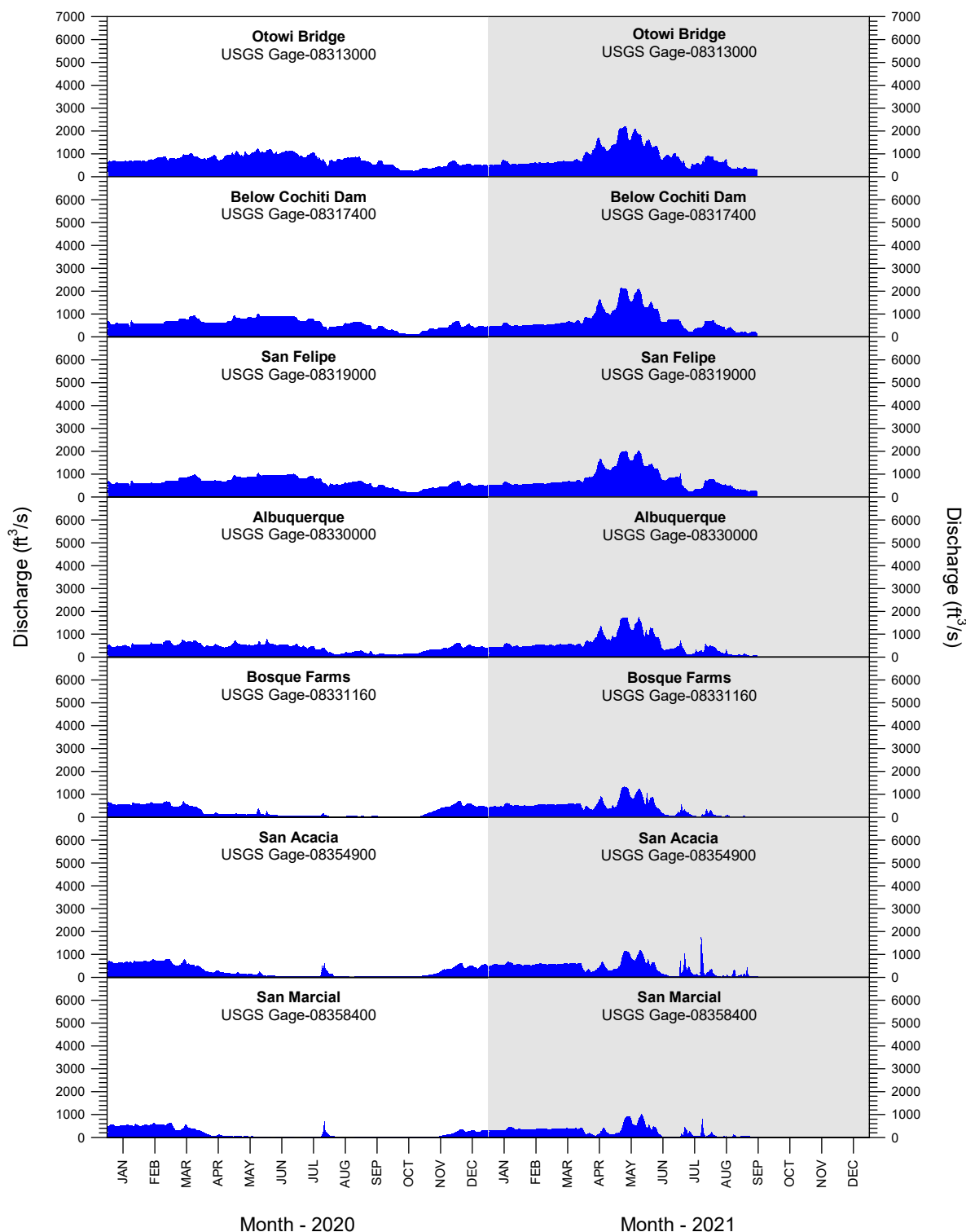


Figure 3. Rio Grande mean-daily discharge, by USGS gaging station, from 1 January 2020 to 15 September 2021. All discharge data are provisional and subject to change.

Table 1. Scientific names, common names, and species codes of fishes collected in the Middle Rio Grande since 1993.

Scientific Name	Common Name	Species Code
<b>Order Clupeiformes</b>		
<b>Family Clupeidae</b>		
	<b>herrings</b>	
<i>Dorosoma cepedianum</i> .....	Gizzard Shad	(DORCEP)
<i>Dorosoma petenense</i> .....	Threadfin Shad	(DORPET)
<b>Order Cypriniformes</b>		
<b>Family Cyprinidae</b>		
	<b>carps and minnows</b>	
<i>Campostoma anomalum</i> .....	Central Stoneroller	(CAMANO)
<i>Carassius auratus</i> .....	Goldfish	(CARAUR)
<i>Cyprinella lutrensis</i> .....	Red Shiner <sup>1</sup>	(CYPLUT)
<i>Cyprinus carpio</i> .....	Common Carp <sup>1</sup>	(CYPCAR)
<i>Gila pandora</i> .....	Rio Grande Chub	(GILPAN)
<i>Hybognathus amarus</i> .....	Rio Grande Silvery Minnow <sup>1</sup>	(HYBAMA)
<i>Notemigonus crysoleucas</i> .....	Golden Shiner	(NOTCRY)
<i>Pimephales promelas</i> .....	Fathead Minnow <sup>1</sup>	(PIMPRO)
<i>Pimephales vigilax</i> .....	Bullhead Minnow	(PIMVIG)
<i>Platygobio gracilis</i> .....	Flathead Chub <sup>1</sup>	(PLAGRA)
<i>Rhinichthys cataractae</i> .....	Longnose Dace <sup>1</sup>	(RHICAT)
<b>Family Catostomidae</b>		
	<b>suckers</b>	
<i>Carpionodes carpio</i> .....	River Carpsucker <sup>1</sup>	(CARCAR)
<i>Catostomus commersonii</i> .....	White Sucker <sup>1</sup>	(CATCOM)
<i>Ictiobus bubalus</i> .....	Smallmouth Buffalo	(ICTBUB)
<b>Order Siluriformes</b>		
<b>Family Ictaluridae</b>		
	<b>North American catfishes</b>	
<i>Ameiurus melas</i> .....	Black Bullhead	(AMEMEL)
<i>Ameiurus natalis</i> .....	Yellow Bullhead	(AMENAT)
<i>Ictalurus furcatus</i> .....	Blue Catfish	(ICTFUR)
<i>Ictalurus punctatus</i> .....	Channel Catfish <sup>1</sup>	(ICTPUN)
<i>Pylodictis olivaris</i> .....	Flathead Catfish	(PYLOLI)
<b>Family Loricariidae</b>		
	<b>suckermouth armored catfishes</b>	
<i>Pterygoplichthys disjunctivus</i> .....	Vermiculated Sailfin Catfish	(PTEDIS)
<b>Order Salmoniformes</b>		
<b>Family Salmonidae</b>		
	<b>trouts and salmons</b>	
<i>Oncorhynchus mykiss</i> .....	Rainbow Trout	(ONCMYK)
<i>Salmo trutta</i> .....	Brown Trout	(SALTRU)



Table 1. Scientific names, common names, and species codes of fishes collected in the Middle Rio Grande since 1993 (continued).

Scientific Name	Common Name	Species Code
<b>Order Cyprinodontiformes</b>		
<b>Family Poeciliidae</b>		
	<b>livebearers</b>	
<i>Gambusia affinis</i> .....	Western Mosquitofish <sup>1</sup>	(GAMAFF)
<b>Order Perciformes</b>		
<b>Family Moronidae</b>		
	<b>temperate basses</b>	
<i>Morone chrysops</i> .....	White Bass	(MORCHR)
<i>Morone saxatilis</i> .....	Striped Bass	(MORSAX)
<b>Family Centrarchidae</b>		
	<b>sunfishes</b>	
<i>Lepomis cyanellus</i> .....	Green Sunfish	(LEPCYA)
<i>Lepomis macrochirus</i> .....	Bluegill	(LEPMAC)
<i>Lepomis megalotis</i> .....	Longear Sunfish	(LEPMEG)
<i>Micropterus dolomieu</i> .....	Smallmouth Bass	(MICDOL)
<i>Micropterus salmoides</i> .....	Largemouth Bass	(MICSAL)
<i>Pomoxis annularis</i> .....	White Crappie	(POMANN)
<i>Pomoxis nigromaculatus</i> .....	Black Crappie	(POMNIG)
<b>Family Percidae</b>		
	<b>perches and darters</b>	
<i>Perca flavescens</i> .....	Yellow Perch	(PERFLA)
<i>Percina macrolepida</i> .....	Bigscale Logperch	(PERMAC)
<i>Sander vitreus</i> .....	Walleye	(SANVIT)
<b>Family Sciaenidae</b>		
	<b>drums and croakers</b>	
<i>Aplodinotus grunniens</i> .....	Freshwater Drum	(APLGRU)

<sup>1</sup> = Focal taxa were typically the 10 most abundant species collected during October.

**Table 2.** Rio Grande Silvery Minnow abundance, by reach, site, and mesohabitat, during September 2021. Marked and unmarked individuals were included. Blank cells indicate site-specific mesohabitats that were unavailable for sampling.

Reach	Site	Locality	BW	PO	RU	SHPO	SHRU	Total
Angostura	1	Angostura Dam	0	0	0	0	0	0
Angostura	2	Bernalillo	0	0	0	0	0	0
Angostura	3	Rio Rancho	0		0	0	2	2
Angostura	4	Central Ave.	0	3	3	1	1	8
Angostura	5	Rio Bravo Blvd.	4		0	0	2	6
<i>Angostura Totals</i>			4	3	3	1	5	16
Isleta	6	Los Lunas	1		0	0	0	1
Isleta	7	Belen	0	0		0	0	0
Isleta	8	Jarales	1	0	1	0	0	2
Isleta	9	Bernardo	0	0	0	0	0	0
Isleta	10	La Joya	0	0	0	0	0	0
Isleta	11	North of San Acacia	0	0	0	0	0	0
<i>Isleta Totals</i>			2	0	1	0	0	3
San Acacia	12	San Acacia Dam		0	0	0	0	0
San Acacia	13	South of San Acacia	0		0	0	0	0
San Acacia	14	Socorro			0	1	5	6
San Acacia	15	North of San Antonio		0	0	0	1	1
San Acacia	16	San Antonio			0	2	20	22
San Acacia	17	South of San Antonio			0	4	2	6
San Acacia	18	San Marcial			0	0	22	22
San Acacia	19	South of San Marcial 1	0	0	0	0	0	0
San Acacia	20	South of San Marcial 2			0	0	0	0
<i>San Acacia Totals</i>			0	0	0	7	50	57
<b>Monthly Totals</b>			<b>6</b>	<b>3</b>	<b>4</b>	<b>8</b>	<b>55</b>	<b>76</b>

Table 3. Rio Grande Silvery Minnow abundance, by reach, site, and month, during 2021. Marked individuals are shown in parentheses, as a subset of the site-specific total. Blank cells indicate months when a site was not visited or will not be visited.

Reach	Site	Locality	Apr	May	Jun	Jul	Aug	Sep	Oct	Total
Angostura	1	Angostura Dam	0	0	0	2(0)	0	0	0	2
Angostura	2	Bernalillo	2(0)	0	0	1(0)	1(0)	0	0	4
Angostura	3	Rio Rancho	1(0)	0	0	0	0	2(0)	0	3
Angostura	21	Site 21	4(0)						0	4
Angostura	22	Site 22	0						0	0
Angostura	23	Site 23	0						0	0
Angostura	24	Site 24	1(1)						0	1
Angostura	4	Central Ave.	0	1(0)	26(0)	8(0)	4(0)	8(0)	0	47
Angostura	5	Rio Bravo Blvd.	1(0)	1(0)	8(0)	54(0)	5(0)	6(0)	0	75
Angostura	25	Site 25	0						0	0
<i>Angostura Totals</i>			9	2	34	65	10	16	0	136
Isleta	26	Site 26	0						0	0
Isleta	6	Los Lunas	1(0)	0	61(0)	39(0)	10(0)	1(0)	0	112
Isleta	27	Site 27	2(1)						0	2
Isleta	7	Belen	1(0)	1(0)	1(0)	0	1(0)	0	0	4
Isleta	8	Jarales	0	1(0)	2(0)	1(0)	0	2(0)	0	6
Isleta	28	Site 28	0						0	0
Isleta	9	Bernardo	1(0)	2(0)	1(0)	6(0)	1(0)	0	0	11
Isleta	10	La Joya	0	0	1(0)	4(0)	2(0)	0	0	7
Isleta	29	Site 29	2(0)						0	2
Isleta	11	North of San Acacia	0	0	3(0)	8(0)	2(0)	0	0	13
<i>Isleta Totals</i>			7	4	69	58	16	3	0	157
San Acacia	12	San Acacia Dam	1(0)	0	1(0)	1(0)	0	0	0	3
San Acacia	13	South of San Acacia	0	4(0)	1(0)	115(0)	1(0)	0	0	121
San Acacia	30	Site 30	0						0	0
San Acacia	14	Socorro	1(0)	0	4(0)	8(0)	5(0)	6(0)	0	24
San Acacia	53	Site 53				3(0)				3
San Acacia	15	North of San Antonio	0	0	11(0)	0	1(0)	1(0)	0	13
San Acacia	16	San Antonio	0	0	2(0)	0	27(0)	22(0)	0	51
San Acacia	17	South of San Antonio	1(0)	4(0)	2(0)	1(0)	21(0)	6(0)	0	35
San Acacia	18	San Marcial	0	0	43(0)	0	0	22(0)	0	65
San Acacia	19	South of San Marcial 1	0	0	6(0)	91(0)	0	0	0	97
San Acacia	20	South of San Marcial 2	0	1(0)	0	0	6(0)	0	0	7
<i>San Acacia Totals</i>			3	9	70	219	61	57	0	419
<b>Monthly Totals</b>			<b>19</b>	<b>15</b>	<b>173</b>	<b>342</b>	<b>87</b>	<b>76</b>	<b>0</b>	<b>712</b>

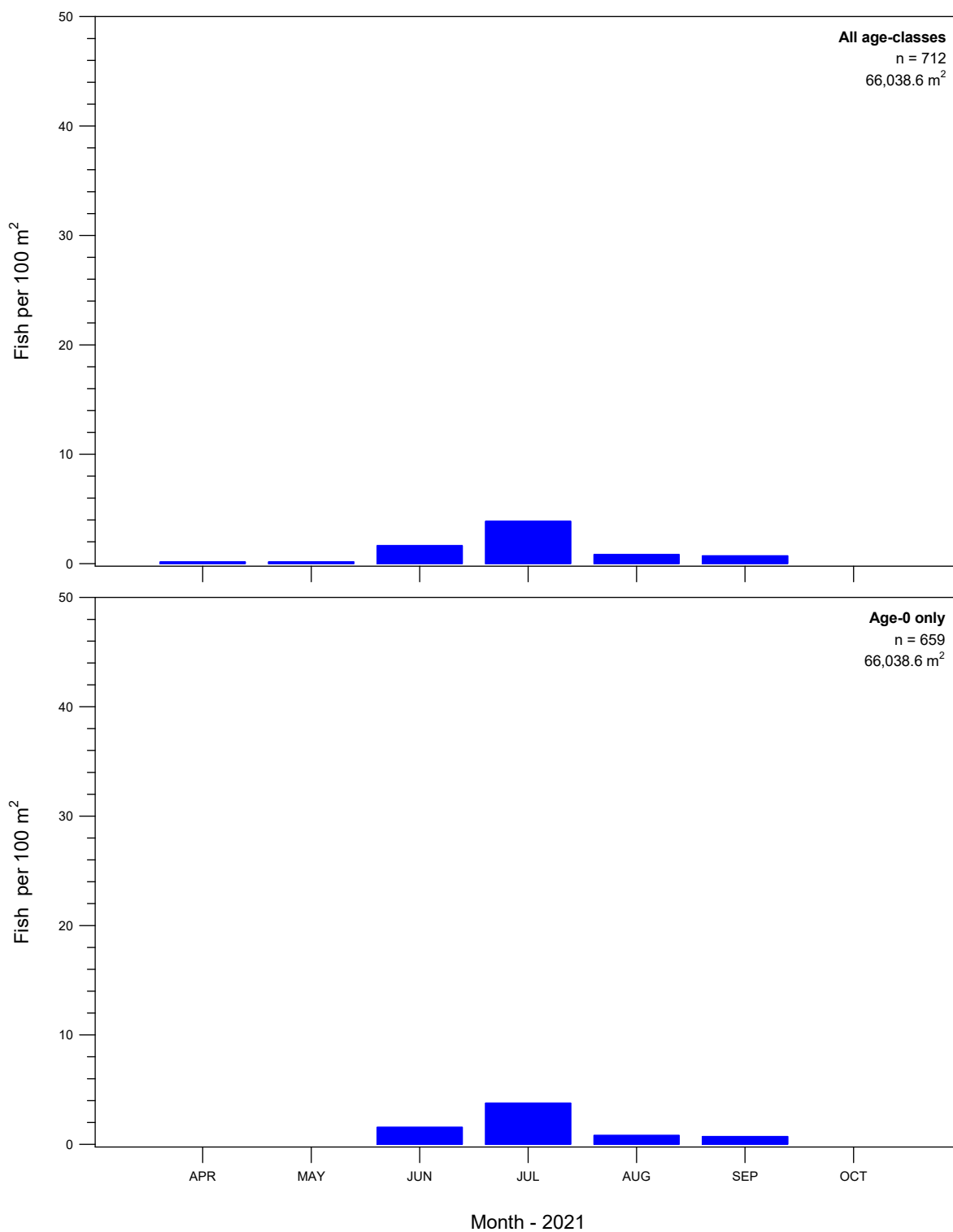


Figure 4. Rio Grande Silvery Minnow densities based on all sites, by age-class and month, during 2021. Marked and unmarked individuals were included.

Table 4. Ichthyofaunal summary based on all sites, by species, during September 2021. Marked and unmarked Rio Grande Silvery Minnow were included. Dashes (-) indicate species that were absent during sampling.

Family	Common Name	Residence Status <sup>1</sup>	Total Number of Individuals	Percent (%) of Total	Frequency of Occurrence <sup>2</sup>	% Frequency of Occurrence <sup>2</sup>
Clupeidae	Gizzard Shad	N	-	-	-	-
Clupeidae	Threadfin Shad	I	-	-	-	-
Cyprinidae	Central Stoneroller	I	-	-	-	-
Cyprinidae	Goldfish	I	-	-	-	-
Cyprinidae	Red Shiner	N	2,712	60.73	18	90.00
Cyprinidae	Common Carp	I	19	0.43	7	35.00
Cyprinidae	Rio Grande Chub	N	-	-	-	-
Cyprinidae	Rio Grande Silvery Minnow	N	76	1.70	10	50.00
Cyprinidae	Golden Shiner	I	-	-	-	-
Cyprinidae	Fathead Minnow	N	79	1.77	10	50.00
Cyprinidae	Bullhead Minnow	I	-	-	-	-
Cyprinidae	Flathead Chub	N	121	2.71	11	55.00
Cyprinidae	Longnose Dace	N	83	1.86	5	25.00
Catostomidae	River Carpsucker	N	34	0.76	7	35.00
Catostomidae	White Sucker	I	4	0.09	2	10.00
Catostomidae	Smallmouth Buffalo	N	-	-	-	-
Ictaluridae	Black Bullhead	I	-	-	-	-
Ictaluridae	Yellow Bullhead	I	7	0.16	3	15.00
Ictaluridae	Blue Catfish	N	-	-	-	-
Ictaluridae	Channel Catfish	I	208	4.66	16	80.00
Ictaluridae	Flathead Catfish	N	-	-	-	-
Loricariidae	Vermiculated Sailfin Catfish	I	-	-	-	-
Salmonidae	Rainbow Trout	I	-	-	-	-
Salmonidae	Brown Trout	I	-	-	-	-
Poeciliidae	Western Mosquitofish	I	1,119	25.06	19	95.00
Moronidae	White Bass	I	-	-	-	-
Moronidae	Striped Bass	I	-	-	-	-
Centrarchidae	Green Sunfish	I	1	0.02	1	5.00
Centrarchidae	Bluegill	I	-	-	-	-
Centrarchidae	Longear Sunfish	I	-	-	-	-
Centrarchidae	Smallmouth Bass	I	-	-	-	-
Centrarchidae	Largemouth Bass	I	2	0.04	2	10.00
Centrarchidae	White Crappie	I	1	0.02	1	5.00
Centrarchidae	Black Crappie	I	-	-	-	-
Percidae	Yellow Perch	I	-	-	-	-
Percidae	Bigscale Logperch	I	-	-	-	-
Percidae	Walleye	I	-	-	-	-
Sciaenidae	Freshwater Drum	N	-	-	-	-
<b>Monthly Total</b>			<b>4,466</b>	<b>100.00</b>		

<sup>1</sup> = N (native); I (introduced)

<sup>2</sup> = Frequency and % frequency of occurrence were based on standard sites.

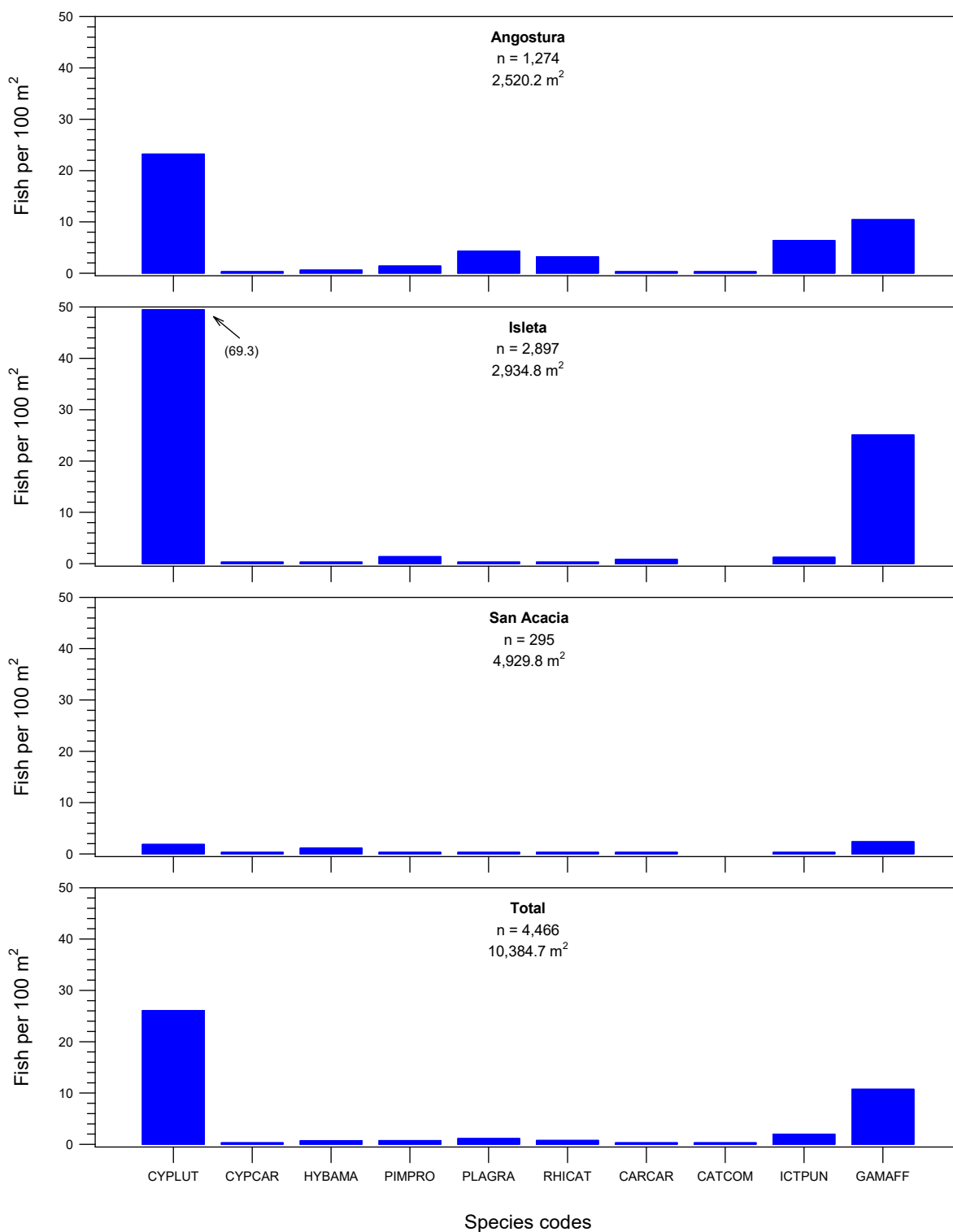


Figure 5. Fish densities based on all sites, by reach and focal taxa, during September 2021. Marked and unmarked Rio Grande Silvery Minnow were included.

Table 5. Ichthyofaunal summary based on all sites, by species and month, during 2021. Marked and unmarked Rio Grande Silvery Minnow were included.

Family	Common Name	Apr	May	Jun	Jul	Aug	Sep	Oct	Total
Clupeidae	Gizzard Shad	0	0	2	51	0	0	0	53
Clupeidae	Threadfin Shad	0	0	0	0	0	0	0	0
Cyprinidae	Central Stoneroller	0	0	0	0	0	0	0	0
Cyprinidae	Goldfish	0	0	0	0	0	0	0	0
Cyprinidae	Red Shiner	12,968	8,655	8,342	11,642	2,605	2,712	0	46,924
Cyprinidae	Common Carp	12	1	52	305	24	19	0	413
Cyprinidae	Rio Grande Chub	0	0	0	0	0	0	0	0
Cyprinidae	Rio Grande Silvery Minnow	19	15	173	342	87	76	0	712
Cyprinidae	Golden Shiner	0	0	0	0	0	0	0	0
Cyprinidae	Fathead Minnow	140	49	38	100	58	79	0	464
Cyprinidae	Bullhead Minnow	1	0	1	0	0	0	0	2
Cyprinidae	Flathead Chub	271	108	114	194	230	121	0	1,038
Cyprinidae	Longnose Dace	20	41	80	212	96	83	0	532
Catostomidae	River Carpsucker	24	12	55	353	38	34	0	516
Catostomidae	White Sucker	91	261	69	60	12	4	0	497
Catostomidae	Smallmouth Buffalo	0	0	1	2	0	0	0	3
Ictaluridae	Black Bullhead	0	0	0	1	0	0	0	1
Ictaluridae	Yellow Bullhead	1	1	1	29	26	7	0	65
Ictaluridae	Blue Catfish	0	1	8	12	0	0	0	21
Ictaluridae	Channel Catfish	102	34	19	173	429	208	0	965
Ictaluridae	Flathead Catfish	1	0	0	0	0	0	0	1
Loricariidae	Vermiculated Sailfin Catfish	0	0	0	0	0	0	0	0
Salmonidae	Rainbow Trout	0	0	0	0	0	0	0	0
Salmonidae	Brown Trout	0	0	0	0	0	0	0	0
Poeciliidae	Western Mosquitofish	409	131	174	877	557	1,119	0	3,267
Moronidae	White Bass	0	0	0	0	0	0	0	0
Moronidae	Striped Bass	0	0	0	0	0	0	0	0
Centrarchidae	Green Sunfish	0	0	0	1	0	1	0	2
Centrarchidae	Bluegill	0	0	0	0	0	0	0	0
Centrarchidae	Longear Sunfish	0	0	0	0	0	0	0	0
Centrarchidae	Smallmouth Bass	0	0	0	1	0	0	0	1
Centrarchidae	Largemouth Bass	0	0	0	1	0	2	0	3
Centrarchidae	White Crappie	0	0	1	2	0	1	0	4
Centrarchidae	Black Crappie	0	0	0	0	0	0	0	0
Percidae	Yellow Perch	0	0	0	0	0	0	0	0
Percidae	Bigscale Logperch	0	0	0	1	1	0	0	2
Percidae	Walleye	0	0	0	0	0	0	0	0
Sciaenidae	Freshwater Drum	0	0	0	2	0	0	0	2
<b>Monthly Totals</b>		<b>14,059</b>	<b>9,309</b>	<b>9,130</b>	<b>14,361</b>	<b>4,163</b>	<b>4,466</b>	<b>0</b>	<b>55,488</b>

## **APPENDIX A (Sampling Sites)**

### **Middle Rio Grande Fish Sampling Sites**



**Table A1. Sampling reaches and standard sites for population monitoring of Rio Grande Silvery Minnow in the Middle Rio Grande.**

Reach and Site	Locality
<b>Angostura Reach</b>	
1	New Mexico, Sandoval County, Rio Grande, just downstream of Angostura Diversion Dam, Algodones. River Mile: 209.9; UTM Easting: 363665; UTM Northing: 3916331; Zone: 13; Datum: NAD83
2	New Mexico, Sandoval County, Rio Grande, at US HWY 550 bridge crossing, Bernalillo. River Mile: 203.9; UTM Easting: 358457; UTM Northing: 3909887; Zone: 13; Datum: NAD83
3	New Mexico, Sandoval County, Rio Grande, ca. 4.0 mi downstream of US HWY 550 bridge crossing, Rio Rancho. River Mile: 199.9; UTM Easting: 354728; UTM Northing: 3905587; Zone: 13; Datum: NAD83
4	New Mexico, Bernalillo County, Rio Grande, at Central Ave. bridge crossing (US HWY 66), Albuquerque. River Mile: 183.4; UTM Easting: 346719; UTM Northing: 3884331; Zone: 13; Datum: NAD83
5	New Mexico, Bernalillo County, Rio Grande, at Rio Bravo Blvd. bridge crossing (NM State HWY 500), Albuquerque. River Mile: 178.4; UTM Easting: 347468; UTM Northing: 3877400; Zone: 13; Datum: NAD83
<b>Isleta Reach</b>	
6	New Mexico, Valencia County, Rio Grande, just upstream of NM State HWY 6 bridge crossing, Los Lunas. River Mile: 161.7; UTM Easting: 343149; UTM Northing: 3853187; Zone: 13; Datum: NAD83
7	New Mexico, Valencia County, Rio Grande, ca. 1.0 mi upstream of NM State HWY 309 bridge crossing, Belen. River Mile: 150.8; UTM Easting: 340105; UTM Northing: 3837722; Zone: 13; Datum: NAD83
8	New Mexico, Valencia County, Rio Grande, ca. 2.2 mi upstream of NM State HWY 346 bridge crossing, Jarales. River Mile: 143.2; UTM Easting: 338020; UTM Northing: 3827545; Zone: 13; Datum: NAD83
9	New Mexico, Socorro County, Rio Grande, at US HWY 60 bridge crossing, Bernardo. River Mile: 130.6; UTM Easting: 334578; UTM Northing: 3809921; Zone: 13; Datum: NAD83
10	New Mexico, Socorro County, Rio Grande, ca. 3.7 mi downstream of US HWY 60 bridge crossing, Bernardo. River Mile: 126.8; UTM Easting: 330946; UTM Northing: 3805307; Zone: 13; Datum: NAD83
11	New Mexico, Socorro County, Rio Grande, ca. 1.2 mi upstream of San Acacia Diversion Dam, San Acacia. River Mile: 117.3; UTM Easting: 328152; UTM Northing: 3792564; Zone: 13; Datum: NAD83

Table A1. Sampling reaches and standard sites for population monitoring of Rio Grande Silvery Minnow in the Middle Rio Grande (continued).

Reach and Site	Locality
<b>San Acacia Reach</b>	
12	New Mexico, Socorro County, Rio Grande, just downstream of San Acacia Diversion Dam, San Acacia. River Mile: 115.6; UTM Easting: 325960; UTM Northing: 3792182; Zone: 13; Datum: NAD83
13	New Mexico, Socorro County, Rio Grande, ca. 1.5 mi downstream of San Acacia Diversion Dam, San Acacia. River Mile: 114.1; UTM Easting: 325390; UTM Northing: 3790397; Zone: 13; Datum: NAD83
14	New Mexico, Socorro County, Rio Grande, ca. 0.5 mi upstream of Socorro Low Flow Conveyance Channel bridge crossing, Socorro. River Mile: 99.6; UTM Easting: 327231; UTM Northing: 3771432; Zone: 13; Datum: NAD83
15	New Mexico, Socorro County, Rio Grande, ca. 4.5 mi upstream of US HWY 380 bridge crossing, San Antonio. River Mile: 92.0; UTM Easting: 328151; UTM Northing: 3761487; Zone: 13; Datum: NAD83
16	New Mexico, Socorro County, Rio Grande, at US HWY 380 bridge crossing, San Antonio. River Mile: 87.8; UTM Easting: 328907; UTM Northing: 3754926; Zone: 13; Datum: NAD83
17	New Mexico, Socorro County, Rio Grande, east of Bosque del Apache NWR headquarters, San Antonio. River Mile: 79.0; UTM Easting: 327219; UTM Northing: 3740906; Zone: 13; Datum: NAD83
18	New Mexico, Socorro County, Rio Grande, at San Marcial Railroad bridge crossing, San Marcial. River Mile: 68.3; UTM Easting: 315091; UTM Northing: 3728487; Zone: 13; Datum: NAD83
19	New Mexico, Socorro County, Rio Grande, ca. 8.0 mi downstream of San Marcial Railroad bridge crossing, San Marcial. River Mile: 60.1; UTM Easting: 309441; UTM Northing: 3718309; Zone: 13; Datum: NAD83
20	New Mexico, Socorro County, Rio Grande, ca. 10.0 mi downstream of San Marcial Railroad bridge crossing, San Marcial. River Mile: 58.5; UTM Easting: 307767; UTM Northing: 3716360; Zone: 13; Datum: NAD83

**Table A2. Sampling reaches and additional sites for population monitoring of Rio Grande Silvery Minnow in the Middle Rio Grande.**

Reach and Site	Locality
<b>Angostura Reach</b>	
21	New Mexico, Sandoval County, Rio Grande, ca. 4.4 miles upstream of Alameda Blvd. (NM State Hwy. 528) bridge crossing, Corrales. River Mile: 196.6; UTM Easting: 355531; UTM Northing: 3900626; Zone: 13; Datum: NAD83
22	New Mexico, Sandoval County, Rio Grande, ca. 1.1 miles upstream of Alameda Blvd. (NM State Hwy. 528) bridge crossing, Corrales. River Mile: 193.1; UTM Easting: 351562; UTM Northing: 3897190; Zone: 13; Datum: NAD83
23	New Mexico, Bernalillo County, Rio Grande, ca. 1.0 miles downstream of Paseo del Norte Blvd. (NM State Hwy. 423) bridge crossing Albuquerque. River Mile: 190.0; UTM Easting: 349214; UTM Northing: 3893063; Zone: 13; Datum: NAD83
24	New Mexico, Bernalillo County, Rio Grande, ca. 1.1 miles upstream of I-40 bridge crossing, Albuquerque. River Mile: 186.1; UTM Easting: 346011; UTM Northing: 3887973; Zone: 13; Datum: NAD83
25	New Mexico, Bernalillo County, Rio Grande, ca. 1.5 miles upstream of I-25 bridge crossing, Isleta. River Mile: 174.0; UTM Easting: 345900; UTM Northing: 3870990; Zone: 13; Datum: NAD83
<b>Isleta Reach</b>	
26	New Mexico, Valencia County, Rio Grande, ca. 4.1 miles upstream of NM State Hwy. 6 bridge crossing, Los Lunas. River Mile: 165.2; UTM Easting: 342799; UTM Northing: 3858637; Zone: 13; Datum: NAD83
27	New Mexico, Valencia County, Rio Grande, ca. 6.2 miles upstream of NM State Hwy. 309 bridge crossing, Belen. River Mile: 156.0; UTM Easting: 340647; UTM Northing: 3845146; Zone: 13; Datum: NAD83
28	New Mexico, Socorro County, Rio Grande, ca. 6.3 miles upstream of U.S. Hwy. 60 bridge crossing, Bernardo. River Mile: 137.1; UTM Easting: 335554; UTM Northing: 3819543; Zone: 13; Datum: NAD83
29	New Mexico, Socorro County, Rio Grande, ca. 1.5 miles upstream of confluence with the Rio Salado, San Acacia. River Mile: 120.1; UTM Easting: 330498; UTM Northing: 3795053; Zone: 13; Datum: NAD83
<b>San Acacia Reach</b>	
30	New Mexico, Socorro County, Rio Grande, ca. 2.6 miles upstream of Pueblitos Rd. bridge crossing, Escondida. River Mile: 107.1; UTM Easting: 326303; UTM Northing: 3781123; Zone: 13; Datum: NAD83

**Table A3. Sampling reaches and replacement sites for population monitoring of Rio Grande Silvery Minnow in the Middle Rio Grande.**

<b>Reach and Site</b>	<b>Locality</b>
<b>Isleta Reach</b>	
44	New Mexico, Valencia County, Rio Grande, ca. 1.0 mi upstream of NM State HWY 309 bridge crossing, Belen. River Mile: 150.5; UTM Easting: 340084; UTM Northing: 3837308; Zone: 13; Datum: NAD83
<b>San Acacia Reach</b>	
51	New Mexico, Socorro County, Rio Grande, ca. 5.0 mi downstream of San Acacia Diversion Dam, San Acacia. River Mile: 110.8; UTM Easting: 325855; UTM Northing: 3786216; Zone: 13; Datum: NAD83
52	New Mexico, Socorro County, Rio Grande, ca. 2.2 mi. downstream of Pueblitos Rd. bridge crossing, Escondida. River Mile: 101.7; UTM Easting: 327091; UTM Northing: 3773950; Zone: 13; Datum: NAD83
53	New Mexico, Socorro County, Rio Grande, ca. 3.1 mi downstream of the Socorro Low Flow Conveyance Channel bridge crossing, Socorro. River Mile: 96.0; UTM Easting: 327933; UTM Northing: 3766570; Zone: 13; Datum: NAD83
54	New Mexico, Socorro County, Rio Grande, ca. 4.7 mi. downstream of Socorro LFCC bridge crossing, Socorro. River Mile: 94.2; UTM Easting: 327288; UTM Northing: 3764453; Zone: 13; Datum: NAD83
56	New Mexico, Socorro County, Rio Grande, ca. 2.1 miles upstream of San Antonio bridge crossing, San Antonio. River Mile: 89.3; UTM Easting: 329188; UTM Northing: 3758027; Zone: 13; Datum: NAD83
58	New Mexico, Socorro County, Rio Grande, ca. 1.8 mi. upstream of San Marcial Railroad bridge crossing, San Marcial. River Mile: 70.1; UTM Easting: 318083; UTM Northing: 3728535; Zone: 13; Datum: NAD83
59	New Mexico, Socorro County, Rio Grande, ca. 5.1 mi. downstream of San Marcial Railroad bridge crossing, San Marcial. River Mile: 63.3; UTM Easting: 313269; UTM Northing: 3721434; Zone: 13; Datum: NAD83
60	New Mexico, Socorro County, Rio Grande, ca. 6.4 mi. downstream of San Marcial Railroad bridge crossing, San Marcial. River Mile: 61.8; UTM Easting: 311422; UTM Northing: 3719873; Zone: 13; Datum: NAD83

## **APPENDIX B (Site-Specific Population Monitoring Data)**

Site-specific data, collected in September 2021, as part of the  
Rio Grande Silvery Minnow Population Monitoring Program

**\*\* Data are provisional and should be verified by direct inspection of field data \*\***

## Rio Grande Silvery Minnow Population Monitoring September 2021

NEW MEXICO: SANDOVAL County, RIO GRANDE Drainage  
Rio Grande, just downstream of Angostura Diversion Dam, Algodones.  
Site Number: 1 River Mile: 209.9  
UTM Easting: 363665 UTM Northing: 3916331 Zone: 13  
Collector(s): R.K. Dudley, S.L. Clark-Barkalow, T.D. Damron

**RKD21-129**

08 September 2021  
USGS Quad: San Felipe Pueblo  
Effort: 480.8 sq. m

<u>Family</u>	<u>Species</u>	<u>Total</u>
76	<i>Cyprinella lutrensis</i>	154
76	<i>Cyprinus carpio</i>	2
76	<i>Pimephales promelas</i>	4
76	<i>Platygobio gracilis</i>	16
76	<i>Rhinichthys cataractae</i>	19
81	<i>Catostomus commersonii</i>	2
93	<i>Ameiurus natalis</i>	4
93	<i>Ictalurus punctatus</i>	1
212	<i>Gambusia affinis</i>	22
294	<i>Micropterus salmoides</i>	1

NEW MEXICO: SANDOVAL County, RIO GRANDE Drainage  
Rio Grande, at US HWY 550 bridge crossing, Bernalillo.  
Site Number: 2 River Mile: 203.9  
UTM Easting: 358457 UTM Northing: 3909887 Zone: 13  
Collector(s): R.K. Dudley, S.L. Clark-Barkalow, T.D. Damron

**RKD21-130**

08 September 2021  
USGS Quad: Bernalillo  
Effort: 469.4 sq. m

<u>Family</u>	<u>Species</u>	<u>Total</u>
76	<i>Cyprinella lutrensis</i>	227
76	<i>Platygobio gracilis</i>	59
76	<i>Rhinichthys cataractae</i>	57
81	<i>Catostomus commersonii</i>	2
93	<i>Ictalurus punctatus</i>	9
212	<i>Gambusia affinis</i>	4

## Rio Grande Silvery Minnow Population Monitoring September 2021

NEW MEXICO: SANDOVAL County, RIO GRANDE Drainage

**RKD21-131**

Rio Grande, ca. 4.0 mi downstream of US HWY 550 bridge crossing, Rio Rancho.

Site Number: 3

River Mile: 199.9

08 September 2021

UTM Easting: 354728

UTM Northing: 3905587

Zone: 13

USGS Quad: Bernalillo

Collector(s): R.K. Dudley, S.L. Clark-Barkalow, T.D. Damron

Effort: 532.4 sq. m

<u>Family</u>	<u>Species</u>	<u>Total</u>
76	<i>Cyprinella lutrensis</i>	117
76	<i>Cyprinus carpio</i>	1
76	<i>Hybognathus amarus</i> *	2
76	<i>Pimephales promelas</i>	11
76	<i>Platygobio gracilis</i>	10
81	<i>Carpionotus carpio</i>	1
93	<i>Ameiurus natalis</i>	2
93	<i>Ictalurus punctatus</i>	34
212	<i>Gambusia affinis</i>	147

**\*Hybognathus amarus (age-classes):**

age-0 2

age-1

age-2+

NEW MEXICO: BERNALILLO County, RIO GRANDE Drainage

**RKD21-128**

Rio Grande, at Central Ave. bridge crossing (US HWY 66), Albuquerque.

Site Number: 4

River Mile: 183.4

08 September 2021

UTM Easting: 346719

UTM Northing: 3884331

Zone: 13

USGS Quad: Albuquerque West

Collector(s): R.K. Dudley, S.L. Clark-Barkalow, T.D. Damron

Effort: 524.3 sq. m

<u>Family</u>	<u>Species</u>	<u>Total</u>
76	<i>Cyprinella lutrensis</i>	51
76	<i>Hybognathus amarus</i> *	8
76	<i>Pimephales promelas</i>	19
76	<i>Platygobio gracilis</i>	16
76	<i>Rhinichthys cataractae</i>	5
93	<i>Ictalurus punctatus</i>	82
212	<i>Gambusia affinis</i>	81

**\*Hybognathus amarus (age-classes):**

age-0 8

age-1

age-2+

## Rio Grande Silvery Minnow Population Monitoring September 2021

NEW MEXICO: BERNALILLO County, RIO GRANDE Drainage  
Rio Grande, at Rio Bravo Blvd. bridge crossing (NM State HWY 500), Albuquerque.  
Site Number: 5 River Mile: 178.4  
UTM Easting: 347468 UTM Northing: 3877400 Zone: 13 USGS Quad: Albuquerque West  
Collector(s): R.K. Dudley, S.L. Clark-Barkalow, T.D. Damron

**RKD21-127**

08 September 2021  
Effort: 513.5 sq. m

<u>Family</u>	<u>Species</u>	<u>Total</u>
76	<i>Cyprinella lutrensis</i>	37
76	<i>Hybognathus amarus</i> *	6
76	<i>Pimephales promelas</i>	2
76	<i>Platygobio gracilis</i>	8
81	<i>Carpionodes carpio</i>	6
93	<i>Ictalurus punctatus</i>	35
212	<i>Gambusia affinis</i>	10

**\*Hybognathus amarus (age-classes):**

age-0	6
age-1	
age-2+	

NEW MEXICO: VALENCIA County, RIO GRANDE Drainage  
Rio Grande, just upstream of NM State HWY 6 bridge crossing, Los Lunas.  
Site Number: 6 River Mile: 161.7  
UTM Easting: 343149 UTM Northing: 3853187 Zone: 13 USGS Quad: Los Lunas  
Collector(s): R.K. Dudley, S.L. Clark-Barkalow, T.D. Damron

**RKD21-126**

07 September 2021  
Effort: 549.0 sq. m

<u>Family</u>	<u>Species</u>	<u>Total</u>
76	<i>Cyprinella lutrensis</i>	518
76	<i>Cyprinus carpio</i>	3
76	<i>Hybognathus amarus</i> *	1
76	<i>Pimephales promelas</i>	4
76	<i>Platygobio gracilis</i>	1
81	<i>Carpionodes carpio</i>	10
93	<i>Ictalurus punctatus</i>	21
212	<i>Gambusia affinis</i>	137
294	<i>Lepomis cyanellus</i>	1
294	<i>Pomoxis annularis</i>	1

**\*Hybognathus amarus (age-classes):**

age-0	1
age-1	
age-2+	



## Rio Grande Silvery Minnow Population Monitoring September 2021

NEW MEXICO: VALENCIA County, RIO GRANDE Drainage

Rio Grande, ca. 1.0 mi upstream of NM State HWY 309 bridge crossing, Belen.

Site Number: 7

River Mile: 150.8

UTM Easting: 340105

UTM Northing: 3837722

Zone: 13

USGS Quad: Tome

Collector(s): R.K. Dudley, S.L. Clark-Barkalow, T.D. Damron

**RKD21-125**

07 September 2021

Effort: 417.4 sq. m

<u>Family</u>	<u>Species</u>	<u>Total</u>
76	<i>Cyprinella lutrensis</i>	460
76	<i>Pimephales promelas</i>	26
81	<i>Carpoides carpio</i>	12
93	<i>Ictalurus punctatus</i>	6
212	<i>Gambusia affinis</i>	102

NEW MEXICO: VALENCIA County, RIO GRANDE Drainage

Rio Grande, ca. 2.2 mi upstream of NM State HWY 346 bridge crossing, Jarales.

Site Number: 8

River Mile: 143.2

UTM Easting: 338020

UTM Northing: 3827545

Zone: 13

USGS Quad: Veguita

Collector(s): R.K. Dudley, S.L. Clark-Barkalow, T.D. Damron

**RKD21-124**

07 September 2021

Effort: 488.0 sq. m

<u>Family</u>	<u>Species</u>	<u>Total</u>
76	<i>Cyprinella lutrensis</i>	638
76	<i>Cyprinus carpio</i>	5
76	<i>Hybognathus amarus*</i>	2
76	<i>Pimephales promelas</i>	9
81	<i>Carpoides carpio</i>	3
93	<i>Ictalurus punctatus</i>	1
212	<i>Gambusia affinis</i>	344
294	<i>Micropterus salmoides</i>	1

**\*Hybognathus amarus (age-classes):**

age-0 2

age-1

age-2+

NEW MEXICO: SOCORRO County, RIO GRANDE Drainage

Rio Grande, at US HWY 60 bridge crossing, Bernardo.

Site Number: 9

River Mile: 130.6

UTM Easting: 334578

UTM Northing: 3809921

Zone: 13

USGS Quad: Abeytas

Collector(s): R.K. Dudley, S.L. Clark-Barkalow, T.D. Damron

**RKD21-123**

07 September 2021

Effort: 502.0 sq. m

<u>Family</u>	<u>Species</u>	<u>Total</u>
76	<i>Cyprinella lutrensis</i>	220
76	<i>Pimephales promelas</i>	2
93	<i>Ameiurus natalis</i>	1
93	<i>Ictalurus punctatus</i>	7
212	<i>Gambusia affinis</i>	19

## Rio Grande Silvery Minnow Population Monitoring September 2021

NEW MEXICO: SOCORRO County, RIO GRANDE Drainage

Rio Grande, ca. 3.7 mi downstream of US HWY 60 bridge crossing, Bernardo.

Site Number: 10 River Mile: 126.8

UTM Easting: 330946 UTM Northing: 3805307 Zone: 13

Collector(s): R.K. Dudley, S.L. Clark-Barkalow, T.D. Damron

**RKD21-122**

07 September 2021

USGS Quad: Abeytas

Effort: 461.6 sq. m

<u>Family</u>	<u>Species</u>	<u>Total</u>
76	<i>Cyprinella lutrensis</i>	183
93	<i>Ictalurus punctatus</i>	2
212	<i>Gambusia affinis</i>	128

NEW MEXICO: SOCORRO County, RIO GRANDE Drainage

Rio Grande, ca. 1.2 mi upstream of San Acacia Diversion Dam, San Acacia.

Site Number: 11 River Mile: 117.3

UTM Easting: 328152 UTM Northing: 3792564 Zone: 13

Collector(s): M.A. Farrington, S.L. Clark-Barkalow, A.C. Wedemeyer, T.D. Damron

**RKD21-121**

02 September 2021

USGS Quad: La Joya

Effort: 516.9 sq. m

<u>Family</u>	<u>Species</u>	<u>Total</u>
76	<i>Cyprinella lutrensis</i>	14
76	<i>Platygobio gracilis</i>	6
76	<i>Rhinichthys cataractae</i>	1
93	<i>Ictalurus punctatus</i>	1
212	<i>Gambusia affinis</i>	7

NEW MEXICO: SOCORRO County, RIO GRANDE Drainage

Rio Grande, just downstream of San Acacia Diversion Dam, San Acacia.

Site Number: 12 River Mile: 115.6

UTM Easting: 325960 UTM Northing: 3792183 Zone: 13

Collector(s): M.A. Farrington, S.L. Clark-Barkalow, A.C. Wedemeyer, T.D. Damron

**RKD21-120**

02 September 2021

USGS Quad: San Acacia

Effort: 506.7 sq. m

<u>Family</u>	<u>Species</u>	<u>Total</u>
76	<i>Cyprinella lutrensis</i>	3
76	<i>Platygobio gracilis</i>	2
93	<i>Ictalurus punctatus</i>	3

## Rio Grande Silvery Minnow Population Monitoring September 2021

NEW MEXICO: SOCORRO County, RIO GRANDE Drainage **RKD21-119**  
Rio Grande, ca. 1.5 mi downstream of San Acacia Diversion Dam, San Acacia.  
Site Number: 13 River Mile: 114.1 02 September 2021  
UTM Easting: 325390 UTM Northing: 3790397 Zone: 13 USGS Quad: Lemitar  
Collector(s): M.A. Farrington, S.L. Clark-Barkalow, A.C. Wedemeyer, T.D. Damron Effort: 560.7 sq. m

<u>Family</u>	<u>Species</u>	<u>Total</u>
76	<i>Platygobio gracilis</i>	1
212	<i>Gambusia affinis</i>	11

NEW MEXICO: SOCORRO County, RIO GRANDE Drainage **RKD21-118**  
Rio Grande, ca. 0.5 mi upstream of Socorro Low Flow Conveyance Channel bridge crossing, Socorro.  
Site Number: 14 River Mile: 99.6 02 September 2021  
UTM Easting: 327231 UTM Northing: 3771432 Zone: 13 USGS Quad: Loma de las Canas  
Collector(s): M.A. Farrington, S.L. Clark-Barkalow, A.C. Wedemeyer, T.D. Damron Effort: 513.2 sq. m

<u>Family</u>	<u>Species</u>	<u>Total</u>
76	<i>Cyprinella lutrensis</i>	12
76	<i>Hybognathus amarus</i> *	6
93	<i>Ictalurus punctatus</i>	3
212	<i>Gambusia affinis</i>	4

**\*Hybognathus amarus (age-classes):**

age-0	6
age-1	
age-2+	

NEW MEXICO: SOCORRO County, RIO GRANDE Drainage **RKD21-117**  
Rio Grande, ca. 4.5 mi upstream of US HWY 380 bridge crossing, San Antonio.  
Site Number: 15 River Mile: 92.0 02 September 2021  
UTM Easting: 328151 UTM Northing: 3761487 Zone: 13 USGS Quad: San Antonio  
Collector(s): M.A. Farrington, S.L. Clark-Barkalow, A.C. Wedemeyer, T.D. Damron Effort: 592.3 sq. m

<u>Family</u>	<u>Species</u>	<u>Total</u>
76	<i>Cyprinella lutrensis</i>	5
76	<i>Hybognathus amarus</i> *	1
76	<i>Pimephales promelas</i>	1
76	<i>Rhinichthys cataractae</i>	1
212	<i>Gambusia affinis</i>	5

**\*Hybognathus amarus (age-classes):**

age-0	1
age-1	
age-2+	

## Rio Grande Silvery Minnow Population Monitoring September 2021

NEW MEXICO: SOCORRO County, RIO GRANDE Drainage

**RKD21-116**

Rio Grande, at US HWY 380 bridge crossing, San Antonio.

Site Number: 16 River Mile: 87.8

01 September 2021

UTM Easting: 328907 UTM Northing: 3754926 Zone: 13 USGS Quad: San Antonio

Collector(s): R.K. Dudley, S.L. Clark-Barkalow, A.C. Wedemeyer, T.D. Damron

Effort: 584.8 sq. m

<u>Family</u>	<u>Species</u>	<u>Total</u>
76	<i>Cyprinella lutrensis</i>	4
76	<i>Hybognathus amarus</i> *	22
212	<i>Gambusia affinis</i>	2

**\*Hybognathus amarus (age-classes):**

age-0	22
age-1	
age-2+	

NEW MEXICO: SOCORRO County, RIO GRANDE Drainage

**RKD21-115**

Rio Grande, east of Bosque del Apache NWR headquarters, San Antonio.

Site Number: 17 River Mile: 79.0

01 September 2021

UTM Easting: 327219 UTM Northing: 3740906 Zone: 13 USGS Quad: San Antonio SE

Collector(s): R.K. Dudley, S.L. Clark-Barkalow, A.C. Wedemeyer, T.D. Damron

Effort: 543.5 sq. m

<u>Family</u>	<u>Species</u>	<u>Total</u>
76	<i>Hybognathus amarus</i> *	6
81	<i>Carpoides carpio</i>	1
212	<i>Gambusia affinis</i>	4

**\*Hybognathus amarus (age-classes):**

age-0	6
age-1	
age-2+	

## Rio Grande Silvery Minnow Population Monitoring September 2021

NEW MEXICO: SOCORRO County, RIO GRANDE Drainage  
Rio Grande, at San Marcial Railroad bridge crossing, San Marcial.  
Site Number: 18 River Mile: 68.3  
UTM Easting: 315091 UTM Northing: 3728487 Zone: 13 USGS Quad: San Marcial  
Collector(s): R.K. Dudley, S.L. Clark-Barkalow, A.C. Wedemeyer, T.D. Damron

**RKD21-114**

01 September 2021  
Effort: 541.5 sq. m

<u>Family</u>	<u>Species</u>	<u>Total</u>
76	<i>Cyprinella lutrensis</i>	52
76	<i>Cyprinus carpio</i>	5
76	<i>Hybognathus amarus</i> *	22
76	<i>Pimephales promelas</i>	1
76	<i>Platygobio gracilis</i>	1
81	<i>Carpionodes carpio</i>	1
93	<i>Ictalurus punctatus</i>	1
212	<i>Gambusia affinis</i>	66

**\*Hybognathus amarus (age-classes):**

age-0 22  
age-1  
age-2+

NEW MEXICO: SOCORRO County, RIO GRANDE Drainage  
Rio Grande, ca. 8.0 mi downstream of San Marcial Railroad bridge crossing, San Marcial.  
Site Number: 19 River Mile: 60.1  
UTM Easting: 309441 UTM Northing: 3718309 Zone: 13 USGS Quad: Paraje Well  
Collector(s): R.K. Dudley, S.L. Clark-Barkalow, A.C. Wedemeyer, T.D. Damron

**RKD21-113**

01 September 2021  
Effort: 568.6 sq. m

<u>Family</u>	<u>Species</u>	<u>Total</u>
76	<i>Cyprinella lutrensis</i>	9
76	<i>Cyprinus carpio</i>	2
93	<i>Ictalurus punctatus</i>	1
212	<i>Gambusia affinis</i>	24

NEW MEXICO: SOCORRO County, RIO GRANDE Drainage  
Rio Grande, ca. 10.0 mi downstream of San Marcial Railroad bridge crossing, San Marcial.  
Site Number: 20 River Mile: 58.5  
UTM Easting: 307767 UTM Northing: 3716360 Zone: 13 USGS Quad: Paraje Well  
Collector(s): R.K. Dudley, S.L. Clark-Barkalow, A.C. Wedemeyer, T.D. Damron

**RKD21-112**

01 September 2021  
Effort: 518.8 sq. m

<u>Family</u>	<u>Species</u>	<u>Total</u>
76	<i>Cyprinella lutrensis</i>	8
76	<i>Cyprinus carpio</i>	1
76	<i>Platygobio gracilis</i>	1
93	<i>Ictalurus punctatus</i>	1
212	<i>Gambusia affinis</i>	2