

STATE OF OKLAHOMA
DEPARTMENT OF HIGHWAYS
SURVEY DIVISION

Survey Division
Form No. 16
Rev. Sept. 10, 1961

FLOOD INFORMATION FORM

To be used in obtaining and transmitting flood water elevations for Survey Division office record files. This information to be obtained by all Chiefs of Party or others in their vicinity in times of unusual high water, or at any time available from a reliable source. The elevations can be recorded by level reading, by measurement from bridge floor, in relation to a house, above roadbed or any other dependable, clear manner that fits the situation, the highest order possible to be used. Separate report to be made on each crossing or place obtained.

County STEPHENS Date highwater occurred 10-20-83

Highway number SH 7 Name of stream ROCK CREEK

Direction and distance from nearest town, village or store 8.0 MILES WEST OF THE
JCT. OF US 81 & SH 7 WEST, NORTH OF DUNCAN

Section, Township and Range SEC. 36, T2N, R9W

Description of Location NORTH EDGE OF CONC. BOX

Elevation 1025.6 Source of levels USC&GS SAP 1149(1) PLANS

Method obtained Y-LEVEL Date obtained 10-26-83

Did it appear to be normal medium extreme do not know

Was highwater mark obtained from actual water, drift, local resident, U. S. Engineers, etc.? ACTUAL WATER MARK

Explanatory Remarks WATER WAS 1.3 FT. DEEP IN CENTERLINE OF ROAD

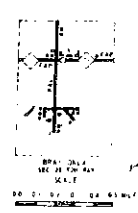
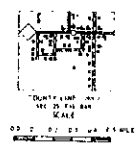
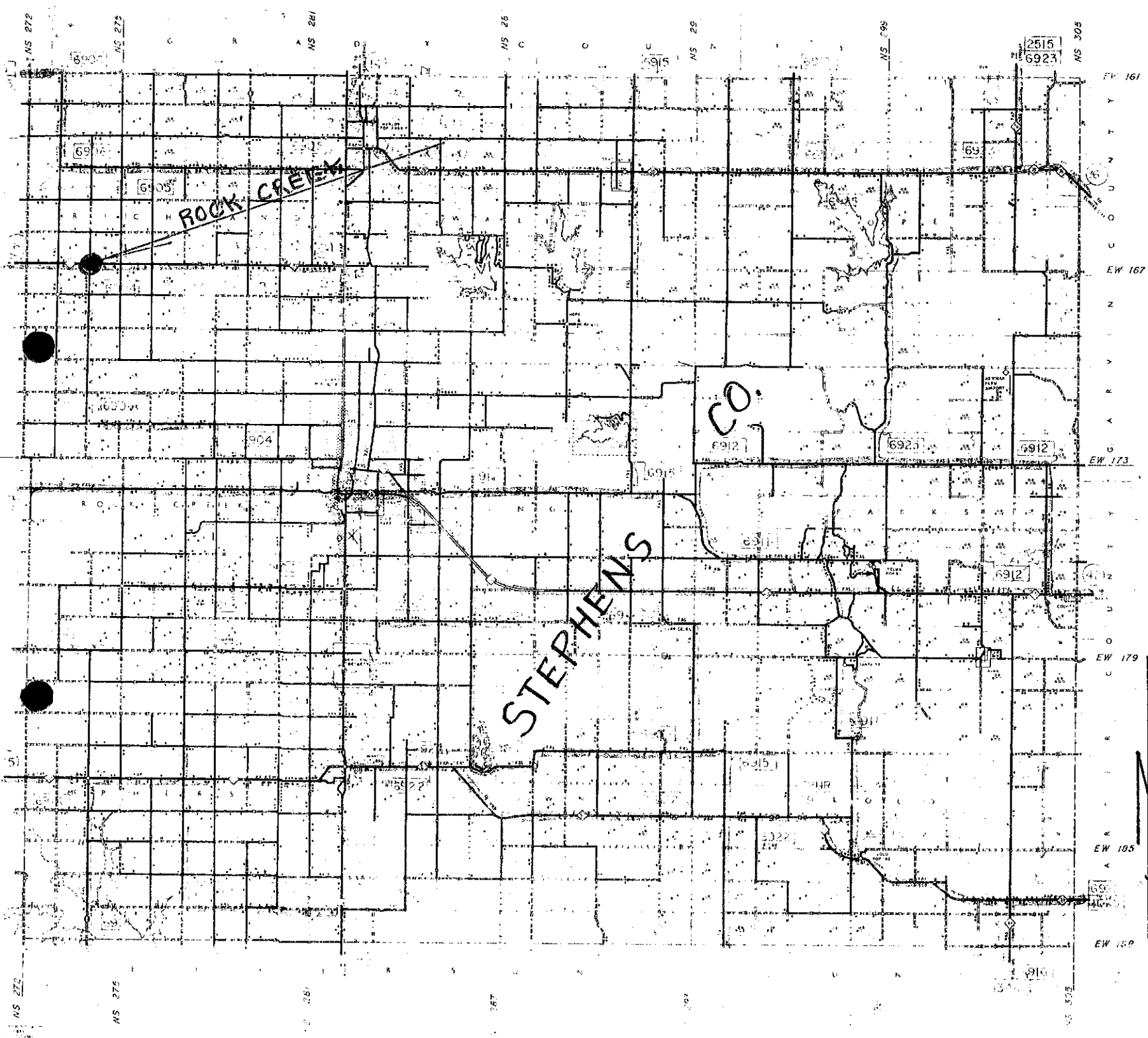
Location to be shown on back of this sheet as a check.

Field Note: To be sent to
Survey Engineer

Bobby Earl Garland
Chief of Party

NOV. 17, 1983
Date

Copy to Bridge 12-13-83
AZ



THIS MAP WAS MADE BY THE
 U.S. GEOLOGICAL SURVEY IN ACCORDANCE WITH THE
 ACT OF MARCH 3, 1879, CHAP. 25, § 206, AND
 THE ACT OF MARCH 3, 1897, CHAP. 25, § 206.
 DATE OF INVENTORY
 THE
 REVISION
 DATE
 ALL DATA EXCEPT LOCATION
 DATA ARE FROM
 ALL DATA EXCEPT LOCATION
 DATA ARE FROM
 ALL DATA EXCEPT LOCATION
 DATA ARE FROM

U.S. GEOLOGICAL SURVEY
 WATER RESOURCES DIVISION
 F.A.S. SYSTEM
 1:50,000 SCALE
 1967

