

OKLAHOMA DEPARTMENT OF TRANSPORTATION  
SURVEY DIVISION

FLOOD INFORMATION FORM

Division #:	1 <input type="checkbox"/> 2 <input type="checkbox"/> 3 <input type="checkbox"/> 4 <input type="checkbox"/> 5 <input type="checkbox"/> 6 <input type="checkbox"/> 7 <input checked="" type="checkbox"/> 8 <input type="checkbox"/>
County:	STEPHENS
Date Highwater occurred:	04/02/07
Highway Number:	S.H.53
Name of Stream:	N/A
Direction and distance from nearest town, or highway junction	LOCATION IS 4.5 MILES EAST OF JCT. OF COTTON/STEPHENS COUNTY LINE AND 2.5 MILES EAST OF CORUM.
Section, Township, Range:	BETWEEN SEC'S. 20 & 29, T-2-S, R-8-W, I.M.
Description of Location:	HIGHWATER IS APPROX. 200' EAST OF CROSS-DRAIN AND OVERFLOWS FROM NORTH SIDE BAR DITCH TO EAST BOUND LANE.
Highwater Elevation:	1022.01
Level Datum & Source:	F157, A-E 1925
Method used:	DIFFERENTIAL LEVELING
Date Elevation Obtained:	04/05/07
Apparent Magnitude:	Normal <input type="checkbox"/> Medium <input type="checkbox"/> Extreme <input checked="" type="checkbox"/> Don't Know <input type="checkbox"/>
Was Highwater Mark obtained from actual water, drift, local resident, or other source?	HIGHWATER MARK OBTAINED FROM REMNANTS OF DRIFT.
Explanatory Remarks:	

Note: Show Vicinity Map on back of form

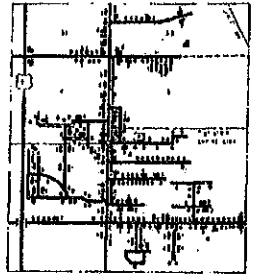

Name (signature) \_\_\_\_\_

Name (Printed)

Date: 05/30/07

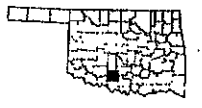
*D. R. Dees*

DANNY R. DEES, PLS



**LEGEND**

- INTERSTATE HIGHWAY
- FEDERAL HIGHWAY
- STATE HIGHWAY
- COUNTY ROAD
- UNIMPROVED ROAD
- RAILROAD
- WATERWAY
- LAKE
- RESERVOIR
- WELL
- BUILDING
- CEMETERY
- SCHOOL
- CHURCH
- PUBLIC BUILDING
- GAS STATION
- TELEPHONE OFFICE
- POST OFFICE
- FIRE STATION
- POLICE STATION
- JAIL
- COURT HOUSE
- CITY HALL
- TOWN HALL
- SCHOOL DISTRICT
- PRECINCT
- TOWNSHIP
- RANGE
- SECTION
- TOWNSHIP AND RANGE
- SECTION AND RANGE
- TOWNSHIP AND SECTION
- RANGE AND SECTION
- TOWNSHIP, RANGE, AND SECTION



**GENERAL HIGHWAY MAP  
STEPHENS COUNTY  
OKLAHOMA**

OKLAHOMA DEPARTMENT OF TRANSPORTATION  
PLANNING DIVISION

U.S. DEPARTMENT OF TRANSPORTATION  
FEDERAL HIGHWAY ADMINISTRATION

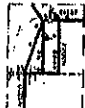
Copyright 1964 by the Department of Transportation  
of the State of Oklahoma. All rights reserved.  
This map is published for the use of the  
Department of Transportation.



SCALE  
0 10 20 30 40 50  
MILES



SCALE  
0 10 20 30 40 50  
MILES



SCALE  
0 10 20 30 40 50  
MILES



SCALE  
0 10 20 30 40 50  
MILES

SCALE  
0 10 20 30 40 50  
MILES