

OKLAHOMA DEPARTMENT OF TRANSPORTATION
SURVEY DIVISION

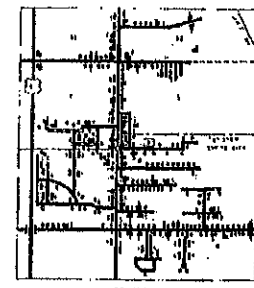
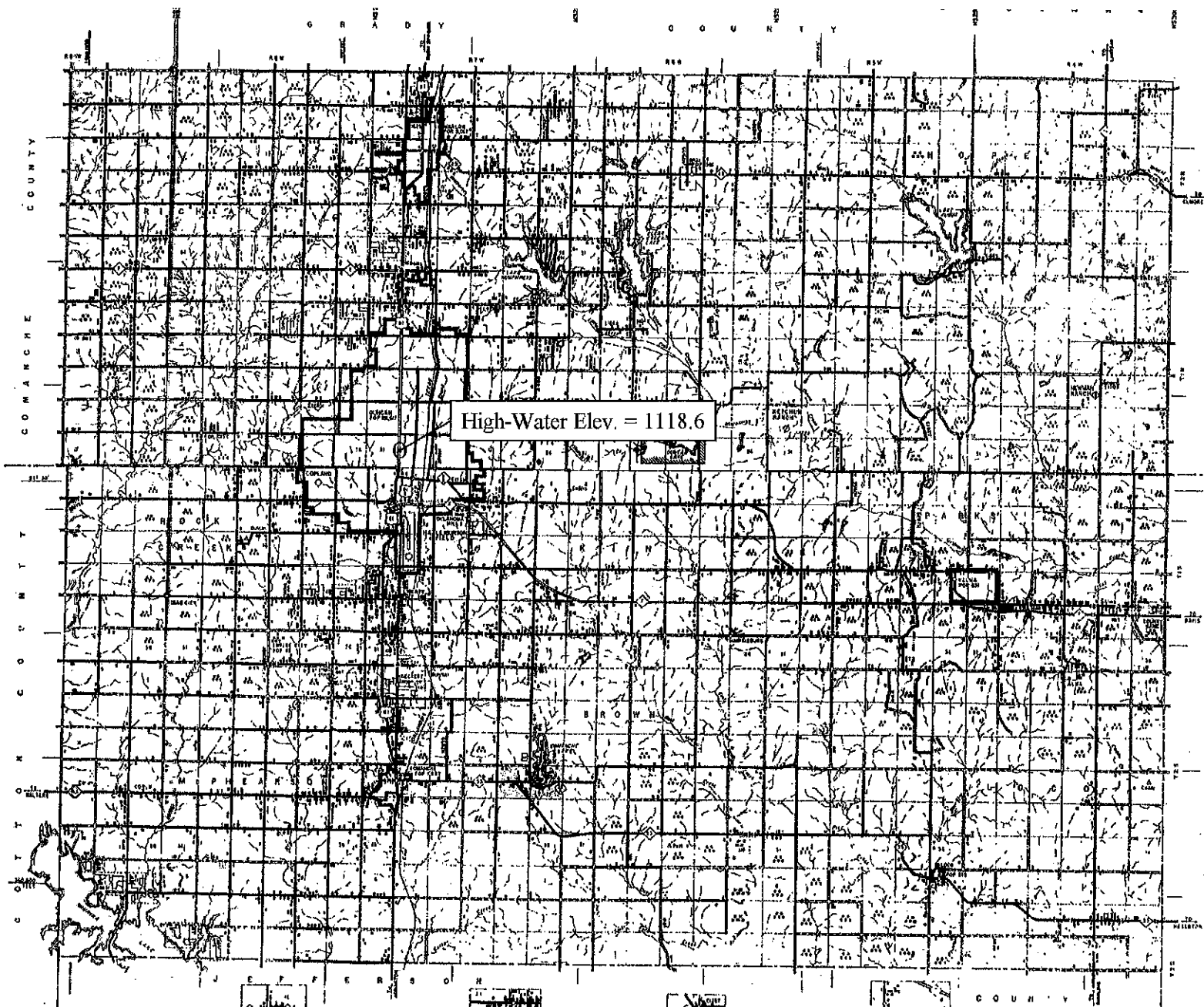
FLOOD INFORMATION FORM

Division #:	1 <input type="checkbox"/> 2 <input type="checkbox"/> 3 <input type="checkbox"/> 4 <input type="checkbox"/> 5 <input type="checkbox"/> 6 <input type="checkbox"/> 7 <input checked="" type="checkbox"/> 8 <input type="checkbox"/>
County:	STEPHENS
Date Highwater occurred:	05/28/07
Highway Number:	U.S. 81
Name of Stream:	CLARIDY CREEK
Direction and distance from nearest town, or highway junction	LOCATION IS CROSS-DRAIN ON CLARIDY CREEK, JUST NORTH OF THE JCT. OF ELDER AVE. AND U.S. 81 IN DUNCAN.
Section, Township, Range:	BETWEEN SECTIONS 31 & 32, T-1-N, R-7-W, I.M.
Description of Location:	LOCATION AT RCB CROSS-DRAIN
Highwater Elevation:	1118.6 (1115.4 ASPHALT)
Level Datum & Source:	FAP U-102(4) PLANS
Method used:	DIFFERENTIAL LEVELING
Date Elevation Obtained:	06/07/07
Apparent Magnitude:	Normal <input type="checkbox"/> Medium <input type="checkbox"/> Extreme <input checked="" type="checkbox"/> Don't Know <input type="checkbox"/>
Was Highwater Mark obtained from actual water, drift, local resident, or other source?	HIGHWATER MARK WAS OBTAINED BY REMNANTS OF DRIFT.
Explanatory Remarks:	

Note: Show Vicinity Map on back of form

Name (signature) _____
Name (Printed) _____
Date: 06/11/07

DANNY R. DEES, PLS



EW101
EW102
EW103
EW104
EW105
EW106
EW107
EW108
EW109
EW110
EW111
EW112
EW113
EW114
EW115
EW116
EW117
EW118
EW119
EW120
EW121
EW122
EW123
EW124
EW125
EW126
EW127
EW128
EW129
EW130
EW131
EW132
EW133
EW134
EW135
EW136
EW137
EW138
EW139
EW140
EW141
EW142
EW143
EW144
EW145
EW146
EW147
EW148
EW149
EW150
EW151
EW152
EW153
EW154
EW155
EW156
EW157
EW158
EW159
EW160
EW161
EW162
EW163
EW164
EW165
EW166
EW167
EW168
EW169
EW170
EW171
EW172
EW173
EW174
EW175
EW176
EW177
EW178
EW179
EW180
EW181
EW182
EW183
EW184
EW185
EW186
EW187
EW188
EW189
EW190
EW191
EW192
EW193
EW194
EW195
EW196
EW197
EW198
EW199
EW200

LEGEND

	INTERSTATE HIGHWAY
	FEDERAL HIGHWAY
	STATE HIGHWAY
	COUNTY ROAD
	UNIMPROVED ROAD
	RAILROAD
	WATERWAY
	CONTOUR LINE
	SPOT ELEVATION
	BOUNDARY
	BUILDING
	WELL
	CEMETERY
	CHURCH
	SCHOOL
	POST OFFICE
	GAS STATION
	TELEPHONE OFFICE
	FIRE STATION
	PUBLIC BUILDING
	CEMETERY
	CHURCH
	SCHOOL
	POST OFFICE
	GAS STATION
	TELEPHONE OFFICE
	FIRE STATION
	PUBLIC BUILDING


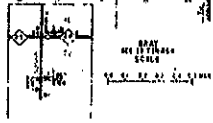


GENERAL HIGHWAY MAP
STEPHENS COUNTY
OKLAHOMA

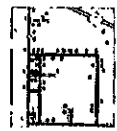
OKLAHOMA DEPARTMENT OF TRANSPORTATION
PLANNING DIVISION

U.S. DEPARTMENT OF TRANSPORTATION
FEDERAL HIGHWAY ADMINISTRATION

THIS MAP WAS PREPARED BY THE BUREAU OF PUBLIC ROADS, U.S. DEPARTMENT OF TRANSPORTATION, IN COOPERATION WITH THE STATE OF OKLAHOMA. THE STATE OF OKLAHOMA HAS THE SOLE RESPONSIBILITY FOR THE DATA AND INFORMATION CONTAINED HEREON.



DATE OF INVENTORY
JULY 1958



DATE OF INVENTORY
JULY 1958

DATE OF INVENTORY
JULY 1958