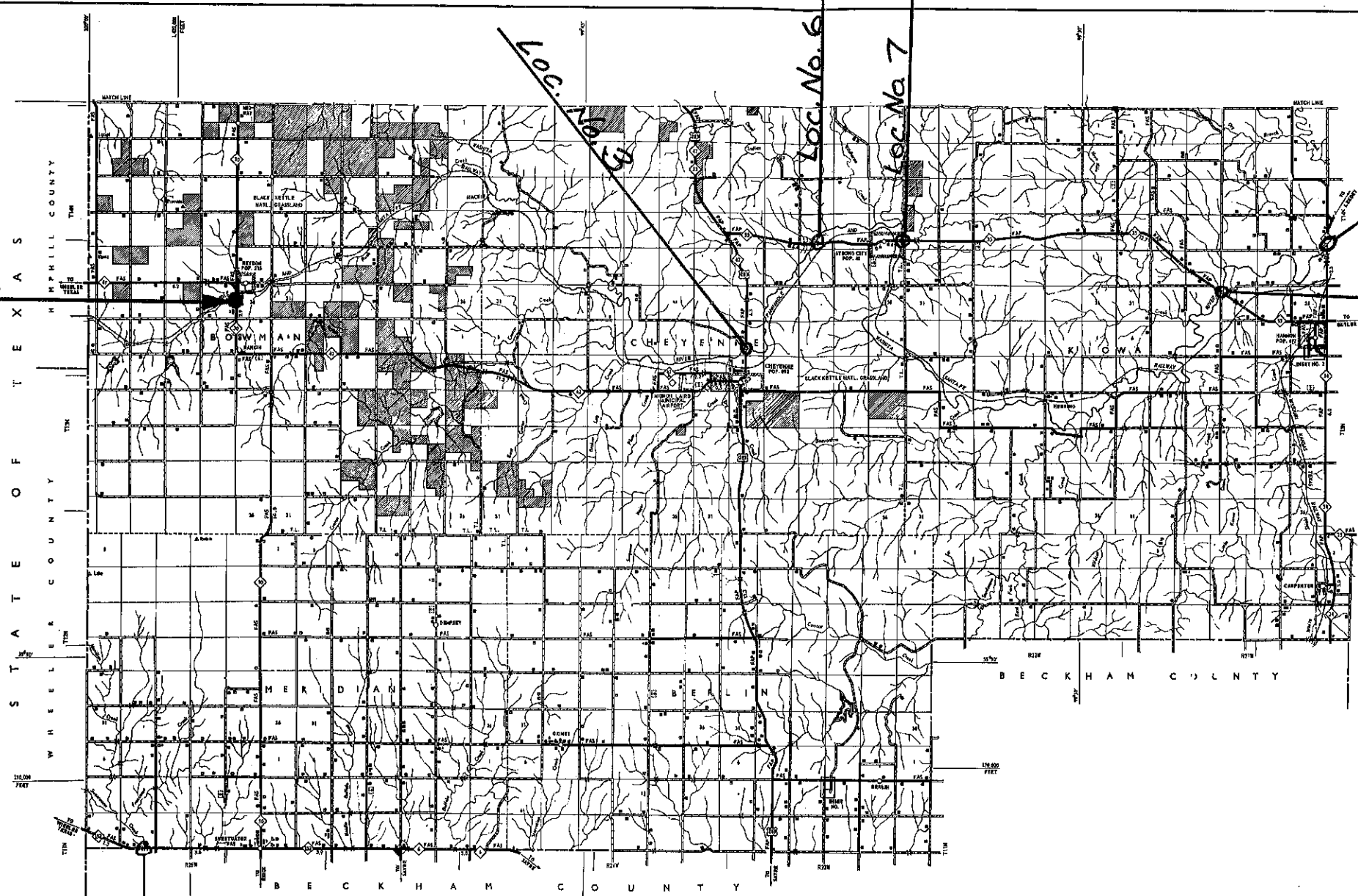


LOC. NO. 1 RUSH CR.



S T A T E O F T E X A S

H I M P H I L L C O U N T Y

W H E E L E R C O U N T Y

W H E E L E R C O U N T Y

W H E E L E R C O U N T Y

W H E E L E R C O U N T Y

W H E E L E R C O U N T Y

C O C O C O U N T Y

C O C O C O U N T Y

C O C O C O U N T Y

C O C O C O U N T Y

C O C O C O U N T Y

C O C O C O U N T Y

C O C O C O U N T Y

C O C O C O U N T Y

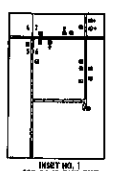
Loc. No. 5

Loc. No. 6

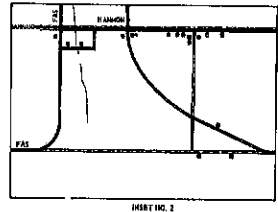
Loc. No. 7

Loc. No. 8

Loc. No. 4

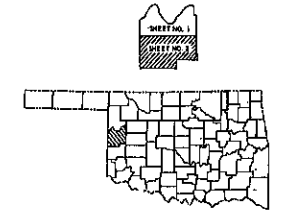
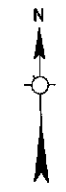


SHEET NO. 1
SEC. 1 & 2, T. 23N, R. 23W
SCALE
0 0.1 0.2 0.3 0.4 0.5 MILE



SHEET NO. 2
SEC. 3, 4, 5, 6, 7, 8, 9, 10, 11, 12, 13, 14, 15, 16, 17, 18, 19, 20, 21, 22, 23, 24, 25, 26, 27, 28, 29, 30, 31, 32, 33, 34, 35, 36, 37, 38, 39, 40, 41, 42, 43, 44, 45, 46, 47, 48, 49, 50, 51, 52, 53, 54, 55, 56, 57, 58, 59, 60, 61, 62, 63, 64, 65, 66, 67, 68, 69, 70, 71, 72, 73, 74, 75, 76, 77, 78, 79, 80, 81, 82, 83, 84, 85, 86, 87, 88, 89, 90, 91, 92, 93, 94, 95, 96, 97, 98, 99, 100
SCALE
0 0.1 0.2 0.3 0.4 0.5 MILE

POPULATION FIGURES BASED ON 1970 CENSUS
DRAINAGE FEATURES OBTAINED FROM 1965 AERIAL PHOTOGRAPHS
DATE OF INVENTORY
1971
REVISIONS
DATE BY
1-7-78 M.B.
ALL DATA SUBJECT TO CHANGE



SHEET 1 OF 2 SHEETS
ALL RIGHTS RESERVED

