

LOCATION # 3  
STATE OF OKLAHOMA  
DEPARTMENT OF HIGHWAYS  
SURVEY DIVISION

Survey Division  
Form No. 116  
Rev. Dec. 2, 1974  
JUN 3 1977  
SURVEY DIVISION

FLOOD INFORMATION FORM

To be used in obtaining and transmitting flood water elevations for Survey Division office record files. This information to be obtained by all Chiefs of Party or others in their vicinity in times of unusual high water, or at any time available from a reliable source. The elevations can be recorded by level reading, by measurement from bridge floor, in relation to a house, above roadbed or any other dependable, clear manner that fits the situation, the highest order possible to be used. Separate report to be made on each crossing or place obtained.

County ROGER MILLS Date highwater occurred 5-17-77

Highway number US 283 Name of stream WASHITA RIVER

Direction and distance from nearest town, village or store 0.5 MILES NORTH  
OF CHEYENNE, OKLAHOMA

Section, Township and Range SEC. 8, T13N, R23W

Description of Location 9.7 FT. BELOW USC&GS D 105 1934, TT 1936 BRASS CAP,  
LOCATED ON THE NW WINGWALL OF WASHITA RIVER BRIDGE.

Elevation 1915.3 Source of levels USC&G.S.

Method obtained LEVEL Date obtained 5-19-77

Did it appear to be  normal  medium  extreme  do not know

Was highwater mark obtained from actual water, drift, local resident, U. S. Engineers, etc.? DRIFT

Explanatory Remarks THIS IS NOT EXTREME HIGHWATER.  
A 3" TO 3.5" RAIN FELL OVERNIGHT ON MAY 16, 1977.

Location to be shown on back of this sheet as a check.

Field Note: To be sent to  
Survey Engineer

*Rewayne Walden*  
Location Engineer

6-2-77  
Date

*Location No. 3*

ISH CR.

S T A T E O F T E X A S

WHEELER COUNTY

WHEELER COUNTY

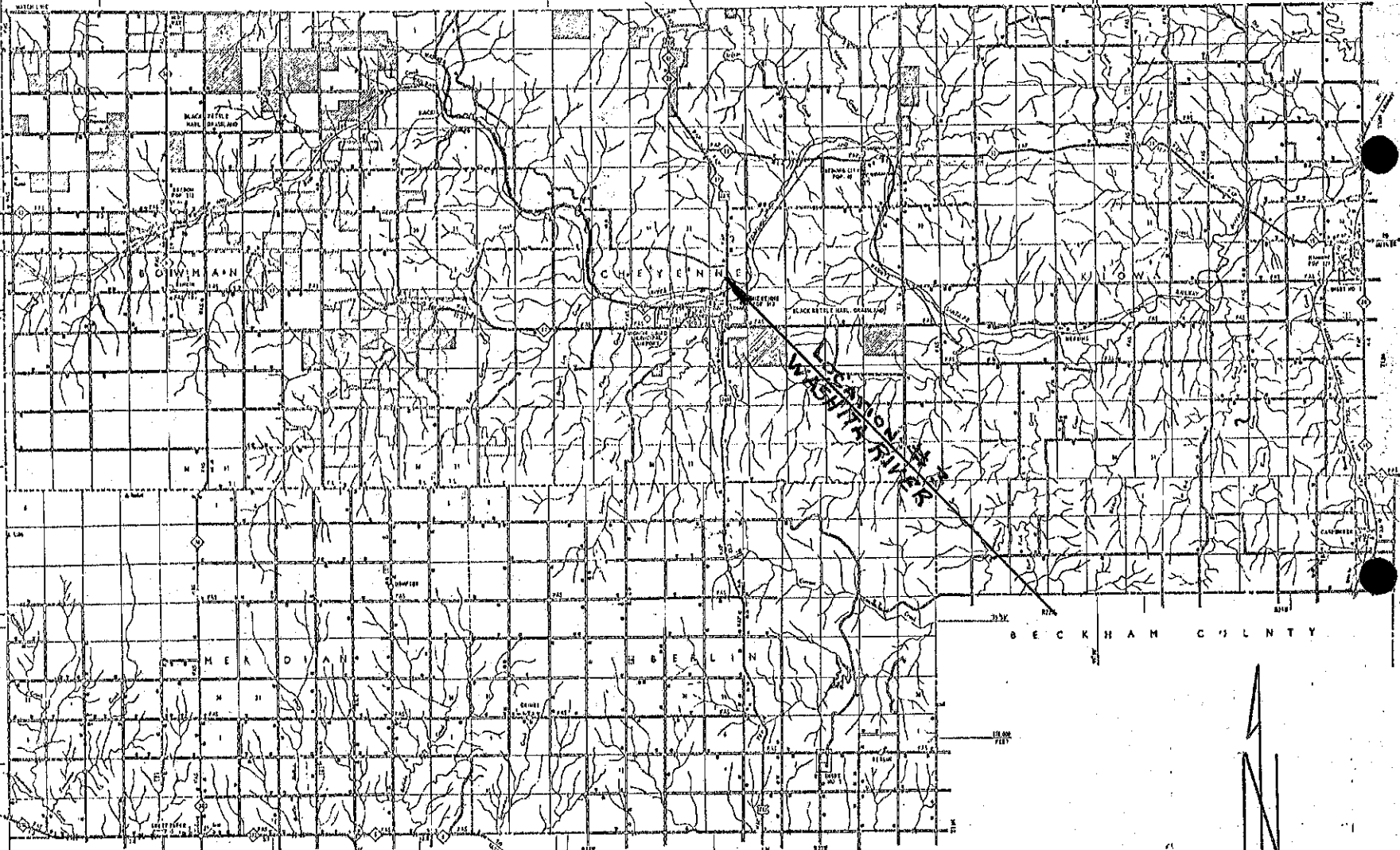
WHEELER COUNTY

WHEELER COUNTY

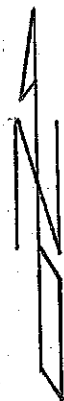
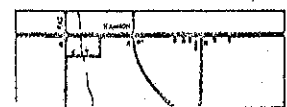
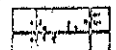
WHEELER COUNTY

WHEELER COUNTY

WHEELER COUNTY



ROGER MILLS COUNTY



POPULATION OF COUNTY  
 STANDARD FEATURES OF STATE  
 DATE OF  
 BY  
 FOR  
 1900