



OKLAHOMA DEPARTMENT OF TRANSPORTATION
SURVEY DIVISION

FLOOD INFORMATION FORM

Division #:	1 <input type="checkbox"/> 2 <input type="checkbox"/> 3 <input type="checkbox"/> 4 X 5 <input type="checkbox"/> 6 <input type="checkbox"/> 7 <input type="checkbox"/> 8 <input type="checkbox"/>
County:	Payne
Date Highwater occurred:	05/26/2019
Highway Number:	S.H. 18
Name of Stream:	Cimarron River
Direction and distance from nearest town, or highway junction	Approx.. 1100' North of Cimarron River
Section, Township, Range:	Sec 9 and Sec 10, T-18-N R-5-E
Description of Location:	North of the Cimarron River approx.. 1100'
Highwater Elevation:	789.38
Level Datum & Source:	SWO4868(1) NAVD 88
Method used:	Rtk
Date Elevation Obtained:	05/26/2019
Apparent Magnitude:	Normal <input type="checkbox"/> Medium <input type="checkbox"/> Extreme <input type="checkbox"/> Don't Know <input type="checkbox"/>
Was Highwater Mark obtained from actual water, drift, local resident, or other source?	Obtained from ODOT employee
Explanatory Remarks:	After many days of rain

Note: Show Vicinity Map on back of form

Name (signature)

Name (Printed)

Robert Jackson II

Date:

06/03/2019

Survey Division






Form No. 16

Revised: 5/09/2007

Untitled Map

Write a description for your map.

Legend

-  Braman
-  Braman Fire Dept
-  Feature 1
-  First United Methodist Church
-  Kanza Travel Plaza

