

STATE OF OKLAHOMA
DEPARTMENT OF HIGHWAYS
SURVEY DIVISION

FLOOD INFORMATION FORM

To be used in obtaining and transmitting flood water elevations for Survey Division office record files. This information to be obtained by all Chiefs of Party or others in their vicinity in times of unusual high water, or at any time available from a reliable source. The elevations can be recorded by level reading, by measurement from bridge floor, in relation to a house, above roadbed or any other dependable, clear manner that fits the situation, the highest order possible to be used. Separate report to be made on each crossing or place obtained.

County Okmulgee Date highwater occurred October 28, 1983

Highway number County Road Name of stream Deep Fork of the Canadian River

Direction and distance from nearest town, village or store Approx. 1.5 miles northeast of Sharp.

Section, Township and Range Section 27, T13N, R12E

Description of Location Information obtained at the north end of the bridge over Deep Fork on county road approx. 1.5 miles northeast of Sharp.

Elevation 500.07 Source of levels Assumed

Method obtained Fennel Level Date obtained October 31, 1983

Did it appear to be normal medium extreme do not know

Was highwater mark obtained from actual water, drift, local resident, U. S. Engineers, etc.? Fresh water marks of the actual highwater.

Explanatory Remarks Bench mark is a 60d spk. in the south side of a 3-10" elm approx. 10' north and 20' east of the north end of the above mentioned bridge. Elevation is assumed at 500.00

Location to be shown on back of this sheet as a check.

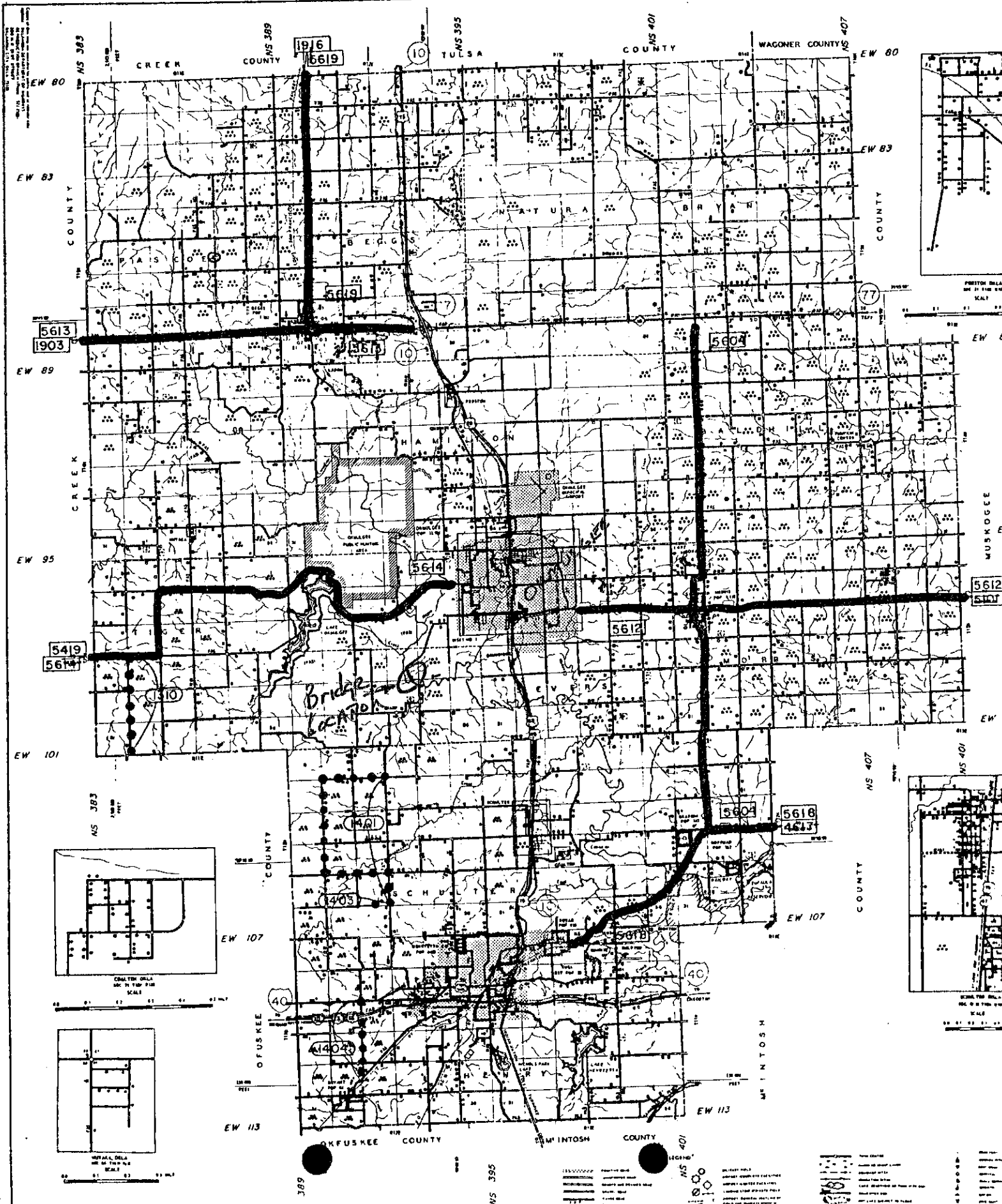
Field Note: To be sent to
Survey Engineer

Jerry Wayne Hays
Location Engineer

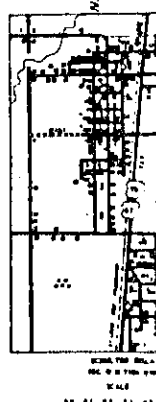
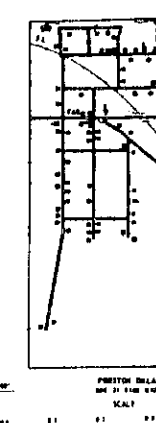
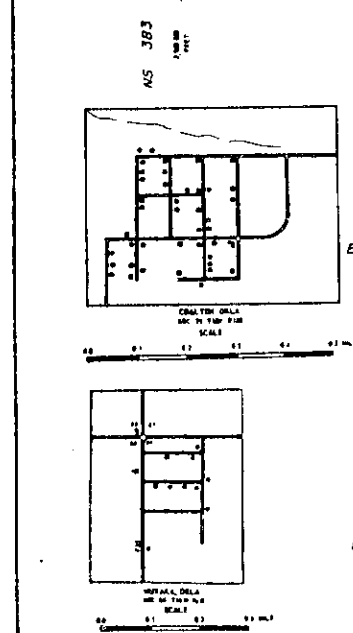
November 1, 1983
Date

*Copy to Bridge 12-13-83
AZ*

LOCATION No. 11



SECTION 1916
 SECTION 5619
 SECTION 5613
 SECTION 1903
 SECTION 5614
 SECTION 5612
 SECTION 5618
 SECTION 4617
 SECTION 5604
 SECTION 5603
 SECTION 5602
 SECTION 5601
 SECTION 5611
 SECTION 5610
 SECTION 5609
 SECTION 5608
 SECTION 5607
 SECTION 5606
 SECTION 5605
 SECTION 5604
 SECTION 5603
 SECTION 5602
 SECTION 5601
 SECTION 5611
 SECTION 5610
 SECTION 5609
 SECTION 5608
 SECTION 5607
 SECTION 5606
 SECTION 5605
 SECTION 5604
 SECTION 5603
 SECTION 5602
 SECTION 5601



LEGEND
 SECTION 1916
 SECTION 5619
 SECTION 5613
 SECTION 1903
 SECTION 5614
 SECTION 5612
 SECTION 5618
 SECTION 4617
 SECTION 5604
 SECTION 5603
 SECTION 5602
 SECTION 5601
 SECTION 5611
 SECTION 5610
 SECTION 5609
 SECTION 5608
 SECTION 5607
 SECTION 5606
 SECTION 5605
 SECTION 5604
 SECTION 5603
 SECTION 5602
 SECTION 5601
 SECTION 5611
 SECTION 5610
 SECTION 5609
 SECTION 5608
 SECTION 5607
 SECTION 5606
 SECTION 5605
 SECTION 5604
 SECTION 5603
 SECTION 5602
 SECTION 5601