

STATE OF OKLAHOMA  
DEPARTMENT OF HIGHWAYS  
SURVEY DIVISION

FLOOD INFORMATION FORM

To be used in obtaining and transmitting flood water elevations for Survey Division office record files. This information to be obtained by all Chiefs of Party or others in their vicinity in times of unusual high water, or at any time available from a reliable source. The elevations can be recorded by level reading, by measurement from bridge floor, in relation to a house, above roadbed or any other dependable, clear manner that fits the situation, the highest order possible to be used. Separate report to be made on each crossing or place obtained.

County Okmulgee Date highwater occurred 5/2/1990

Highway number S.H. 56 Name of stream unknown

Direction and distance from nearest town, village or store approx 2.1 miles west of Okmulgee.

Section, Township and Range Sec 12 T13N R12E

Description of Location Approx. 2.1 miles west of Okmulgee on S.H. 56, first bridge west of town.

Elevation \_\_\_\_\_ Source of levels \_\_\_\_\_

Method obtained Fennel Level Date obtained 5/7/1990

Did it appear to be  normal  medium  extreme  do not know

Was highwater mark obtained from actual water, drift, local resident, U. S. Engineers, etc.? drift

Explanatory Remarks Reading was taken on drift that was 1.7 lower than "X" we cut on NE cor SE Hub guard, first bridge west of Okmulgee. This reading was 1.8 lower than reading taken on 3/19/90.

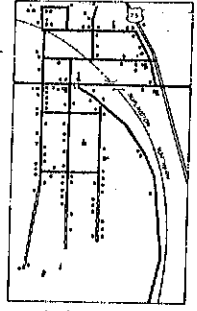
Location to be shown on back of this sheet as a check.

Field Note: To be sent to  
Survey Engineer

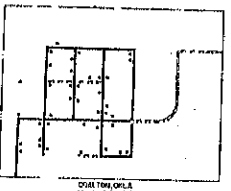
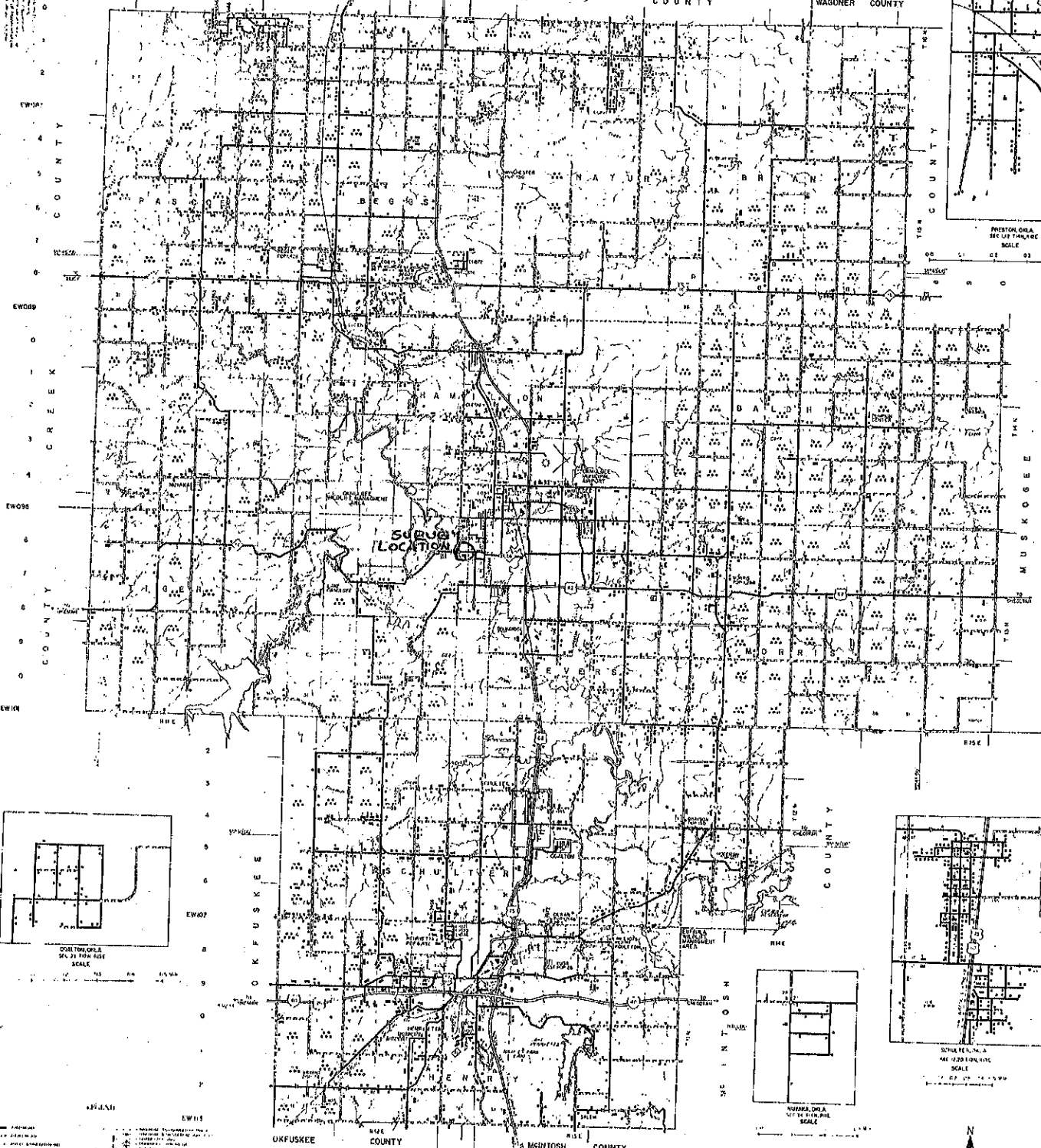
Jan R. [Signature]  
Professional Land Surveyor

Copy to Bridge Div. 6-19-90  
Copy with map to Bridge LOCATION No. 15  
Date 6/13/90

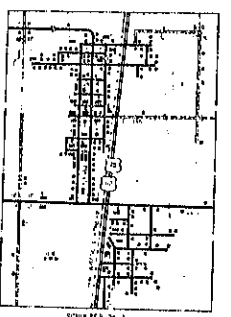
CREEK COUNTY TULSA COUNTY WAGONER COUNTY



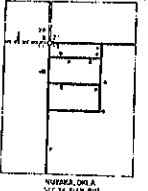
OKLAHOMA  
SCALE  
0 10 20 30 40 50



OKLAHOMA  
SCALE  
0 10 20 30 40 50



OKLAHOMA  
SCALE  
0 10 20 30 40 50



OKLAHOMA  
SCALE  
0 10 20 30 40 50

- LEGEND**
- 1. Federal Highway
  - 2. State Highway
  - 3. County Road
  - 4. Private Road
  - 5. Unimproved Road
  - 6. Right-of-Way
  - 7. Interchange
  - 8. Overpass
  - 9. Underpass
  - 10. Bridge
  - 11. Tunnel
  - 12. Road Closure
  - 13. Road Construction
  - 14. Road Maintenance
  - 15. Road Improvement
  - 16. Road Relocation
  - 17. Road Widening
  - 18. Road Narrowing
  - 19. Road Realignment
  - 20. Road Relocated
  - 21. Road Relocated and Widened
  - 22. Road Relocated and Narrowed
  - 23. Road Relocated and Realigned
  - 24. Road Relocated and Relocated
  - 25. Road Relocated and Widened and Realigned
  - 26. Road Relocated and Narrowed and Realigned
  - 27. Road Relocated and Widened and Relocated
  - 28. Road Relocated and Narrowed and Relocated
  - 29. Road Relocated and Widened and Relocated and Realigned
  - 30. Road Relocated and Narrowed and Relocated and Realigned
  - 31. Road Relocated and Widened and Relocated and Realigned and Relocated
  - 32. Road Relocated and Narrowed and Relocated and Realigned and Relocated
  - 33. Road Relocated and Widened and Relocated and Realigned and Relocated and Realigned
  - 34. Road Relocated and Narrowed and Relocated and Realigned and Relocated and Realigned
  - 35. Road Relocated and Widened and Relocated and Realigned and Relocated and Realigned and Relocated
  - 36. Road Relocated and Narrowed and Relocated and Realigned and Relocated and Realigned and Relocated



OKLAHOMA  
SCALE  
0 10 20 30 40 50

# GENERAL HIGHWAY MAP OKMULGEE COUNTY OKLAHOMA

OKLAHOMA DEPARTMENT OF TRANSPORTATION  
PLANNING DIVISION

U.S. DEPARTMENT OF TRANSPORTATION  
FEDERAL HIGHWAY ADMINISTRATION

**NOT FOR RESALE**

GENERAL HIGHWAY MAP OKMULGEE COUNTY Oklahoma