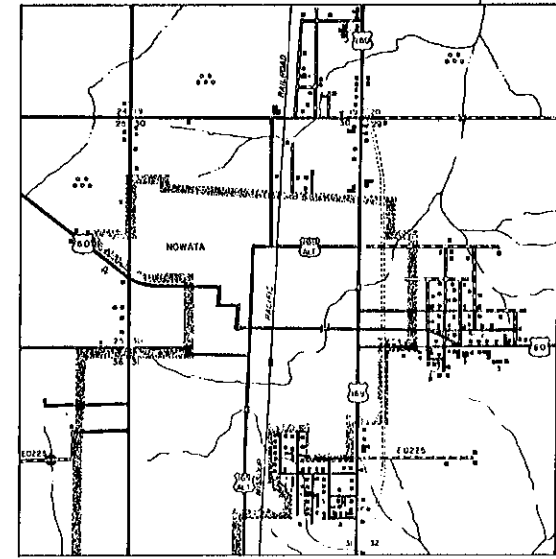
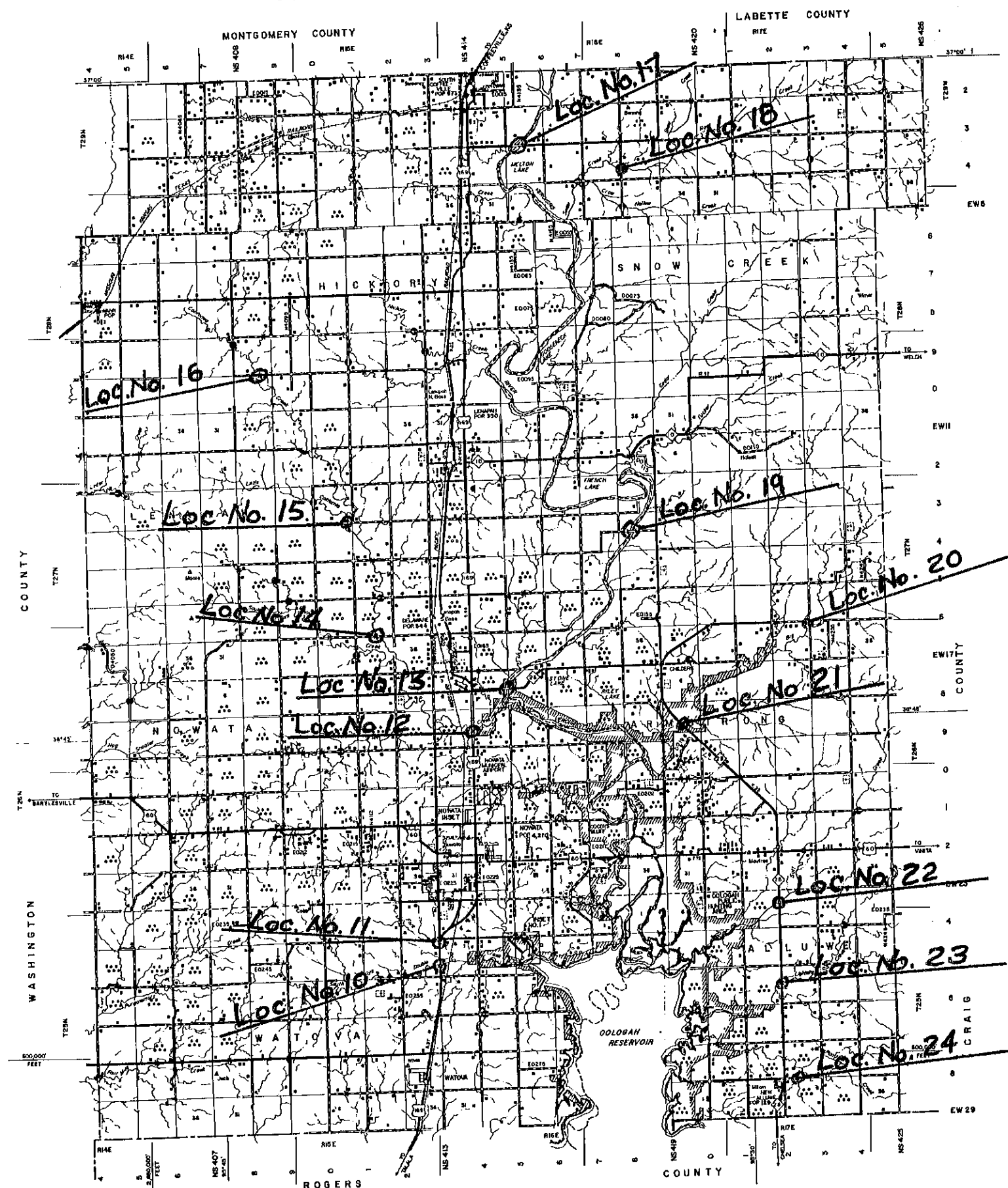
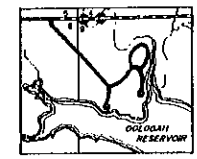


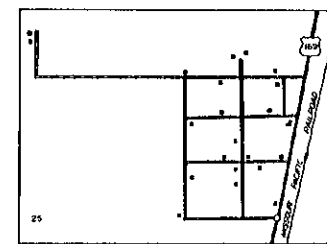
STATE OF KANSAS



NOWATA INSET
T29N R18E
SCALE
0 0.1 0.2 0.3 0.4 0.5 0.6 0.7 0.8 0.9 1.0 MILE



INSET NO. 1
SEC. 4, 5 T29N R18E
SCALE
0 0.1 0.2 0.3 0.4 0.5 MILE



NOWATA
SEC. 25, R18E, T29N
SCALE
0 0.1 0.2 0.3 0.4 0.5 MILE

LEGEND

	PAVED ROAD		CITY BOUNDARY
	UNIMPROVED ROAD		COUNTY BOUNDARY
	RAILROAD		SCHOOL BUILDING
	BRIDGE		TELEPHONE POLE
	WATER TOWER		GAS STATION
	POWER LINE		FIRE HYDRANT
	WELL		OIL WELL
	FENCE		DITCH
	STREAM		LAKE
	RESERVOIR		SWAMP
	HILL		MOUNTAIN
	CLIFF		CAVE
	TUNNEL		DAM
	DIKE		LEVEE
	EMBANKMENT		CUT
	BRIDGE PIER		BRIDGE ABUTMENT
	BRIDGE PIER CAP		BRIDGE ABUTMENT CAP
	BRIDGE PIER CAP AND ABUTMENT CAP		BRIDGE PIER CAP AND ABUTMENT CAP WITH RAILING
	BRIDGE PIER CAP AND ABUTMENT CAP WITH RAILING AND WALKWAY		BRIDGE PIER CAP AND ABUTMENT CAP WITH RAILING, WALKWAY, AND STAIRS
	BRIDGE PIER CAP AND ABUTMENT CAP WITH RAILING, WALKWAY, STAIRS, AND GATE		BRIDGE PIER CAP AND ABUTMENT CAP WITH RAILING, WALKWAY, STAIRS, GATE, AND LOCK
	BRIDGE PIER CAP AND ABUTMENT CAP WITH RAILING, WALKWAY, STAIRS, GATE, LOCK, AND DAM		BRIDGE PIER CAP AND ABUTMENT CAP WITH RAILING, WALKWAY, STAIRS, GATE, LOCK, DAM, AND DIKE
	BRIDGE PIER CAP AND ABUTMENT CAP WITH RAILING, WALKWAY, STAIRS, GATE, LOCK, DAM, DIKE, AND LEVEE		BRIDGE PIER CAP AND ABUTMENT CAP WITH RAILING, WALKWAY, STAIRS, GATE, LOCK, DAM, DIKE, LEVEE, AND EMBANKMENT
	BRIDGE PIER CAP AND ABUTMENT CAP WITH RAILING, WALKWAY, STAIRS, GATE, LOCK, DAM, DIKE, LEVEE, EMBANKMENT, AND CUT		BRIDGE PIER CAP AND ABUTMENT CAP WITH RAILING, WALKWAY, STAIRS, GATE, LOCK, DAM, DIKE, LEVEE, EMBANKMENT, CUT, AND TUNNEL
	BRIDGE PIER CAP AND ABUTMENT CAP WITH RAILING, WALKWAY, STAIRS, GATE, LOCK, DAM, DIKE, LEVEE, EMBANKMENT, CUT, TUNNEL, AND DIKE		BRIDGE PIER CAP AND ABUTMENT CAP WITH RAILING, WALKWAY, STAIRS, GATE, LOCK, DAM, DIKE, LEVEE, EMBANKMENT, CUT, TUNNEL, DIKE, AND EMBANKMENT
	BRIDGE PIER CAP AND ABUTMENT CAP WITH RAILING, WALKWAY, STAIRS, GATE, LOCK, DAM, DIKE, LEVEE, EMBANKMENT, CUT, TUNNEL, DIKE, EMBANKMENT, AND DIKE		BRIDGE PIER CAP AND ABUTMENT CAP WITH RAILING, WALKWAY, STAIRS, GATE, LOCK, DAM, DIKE, LEVEE, EMBANKMENT, CUT, TUNNEL, DIKE, EMBANKMENT, DIKE, AND EMBANKMENT
	BRIDGE PIER CAP AND ABUTMENT CAP WITH RAILING, WALKWAY, STAIRS, GATE, LOCK, DAM, DIKE, LEVEE, EMBANKMENT, CUT, TUNNEL, DIKE, EMBANKMENT, DIKE, EMBANKMENT, AND DIKE		BRIDGE PIER CAP AND ABUTMENT CAP WITH RAILING, WALKWAY, STAIRS, GATE, LOCK, DAM, DIKE, LEVEE, EMBANKMENT, CUT, TUNNEL, DIKE, EMBANKMENT, DIKE, EMBANKMENT, DIKE, EMBANKMENT, AND DIKE
	BRIDGE PIER CAP AND ABUTMENT CAP WITH RAILING, WALKWAY, STAIRS, GATE, LOCK, DAM, DIKE, LEVEE, EMBANKMENT, CUT, TUNNEL, DIKE, EMBANKMENT, DIKE, EMBANKMENT, DIKE, EMBANKMENT, DIKE, EMBANKMENT, AND DIKE		BRIDGE PIER CAP AND ABUTMENT CAP WITH RAILING, WALKWAY, STAIRS, GATE, LOCK, DAM, DIKE, LEVEE, EMBANKMENT, CUT, TUNNEL, DIKE, EMBANKMENT, DIKE, EMBANKMENT, DIKE, EMBANKMENT, DIKE, EMBANKMENT, DIKE, EMBANKMENT, AND DIKE
	BRIDGE PIER CAP AND ABUTMENT CAP WITH RAILING, WALKWAY, STAIRS, GATE, LOCK, DAM, DIKE, LEVEE, EMBANKMENT, CUT, TUNNEL, DIKE, EMBANKMENT, DIKE, EMBANKMENT, DIKE, EMBANKMENT, DIKE, EMBANKMENT, DIKE, EMBANKMENT, DIKE, EMBANKMENT, DIKE, EMBANKMENT, AND DIKE		BRIDGE PIER CAP AND ABUTMENT CAP WITH RAILING, WALKWAY, STAIRS, GATE, LOCK, DAM, DIKE, LEVEE, EMBANKMENT, CUT, TUNNEL, DIKE, EMBANKMENT, DIKE, EMBANKMENT, DIKE, EMBANKMENT, DIKE, EMBANKMENT, DIKE, EMBANKMENT, DIKE, EMBANKMENT, DIKE, EMBANKMENT, AND DIKE
	BRIDGE PIER CAP AND ABUTMENT CAP WITH RAILING, WALKWAY, STAIRS, GATE, LOCK, DAM, DIKE, LEVEE, EMBANKMENT, CUT, TUNNEL, DIKE, EMBANKMENT, DIKE, EMBANKMENT, DIKE, EMBANKMENT, DIKE, EMBANKMENT, DIKE, EMBANKMENT, DIKE, EMBANKMENT, DIKE, EMBANKMENT, DIKE, EMBANKMENT, DIKE, EMBANKMENT, AND DIKE		BRIDGE PIER CAP AND ABUTMENT CAP WITH RAILING, WALKWAY, STAIRS, GATE, LOCK, DAM, DIKE, LEVEE, EMBANKMENT, CUT, TUNNEL, DIKE, EMBANKMENT, DIKE, EMBANKMENT, DIKE, EMBANKMENT, DIKE, EMBANKMENT, DIKE, EMBANKMENT, DIKE, EMBANKMENT, DIKE, EMBANKMENT, DIKE, EMBANKMENT, DIKE, EMBANKMENT, AND DIKE

GENERAL HIGHWAY MAP
NOWATA COUNTY
OKLAHOMA

PREPARED BY THE
OKLAHOMA DEPARTMENT OF TRANSPORTATION
PLANNING DIVISION

IN COOPERATION WITH THE
U.S. DEPARTMENT OF TRANSPORTATION
FEDERAL HIGHWAY ADMINISTRATION

SCALE
0 1 2 3 4 5 MILE

Copyright of this map are retained for public use in normal use.
Address: OKLAHOMA DEPARTMENT OF TRANSPORTATION
REPRODUCTION BRANCH Phone (405) 521-2200
300 N.E. 11th Street
OKLAHOMA CITY, OKLAHOMA 73103

ALL DATA CURRENT TO
DATE OF SURVEY
MAY 1978
ORIGINAL DRAFTED BY J. T. DEC. 1978
STATE SYSTEM REVISED TO JAN. 1983

ALL RIGHTS RESERVED