



Rivers Run Rampant, Stranding Sooners, Blocking Bridges



Aerial photo taken Monday afternoon by staff photographer Jim Lucas shows flooded farms south of Tonkawa.




Returning sunshine glitters across watery expanse.



Willie Hudson views flooding Verdigris River at Oologah. Smashed coffer dam is in background.



A bridge washed out by the Salt Fork River at Ponca City is shown in another Lucas aerial view.



DAUCY OGLAHO DAN MAY 9, 1961
FLOOD MAY 8, 1961