

STATE OF OKLAHOMA  
DEPARTMENT OF HIGHWAYS  
SURVEY DIVISION

FLOOD INFORMATION FORM

To be used in obtaining and transmitting flood water elevations for Survey Division office record files. This information to be obtained by all Chiefs of Party or others in their vicinity in times of unusual high water, or at any time available from a reliable source. The elevations can be recorded by level reading, by measurement from bridge floor, in relation to a house, above roadbed or any other dependable, clear manner that fits the situation, the highest order possible to be used. Separate report to be made on each crossing or place obtained.

County McIntosh Date highwater occurred 5/2/1990

Highway number U.S 69 Name of stream Elk Creek

Direction and distance from nearest town, village or store Approx. 3.4 miles NE of Checotah on U.S. 69 by-pass.

Section, Township and Range Sec. 9 T<sup>12</sup>N R17E

Description of Location Approx. 1 mile north of Checotah-Rentiesville exit on U.S. 69 by-pass.

Elevation \_\_\_\_\_ Source of levels \_\_\_\_\_

Method obtained Fennel Level Date obtained 5/3/1990

Did it appear to be  normal  medium  extreme  do not know

Was highwater mark obtained from actual water, drift, local resident, U. S. Engineers, etc.? Top of Water.

Explanatory Remarks Top of water was down 16.3 from top west parapet wall centerline west bridge.

Location to be shown on back of this sheet as a check.

Field Note: To be sent to Survey Engineer

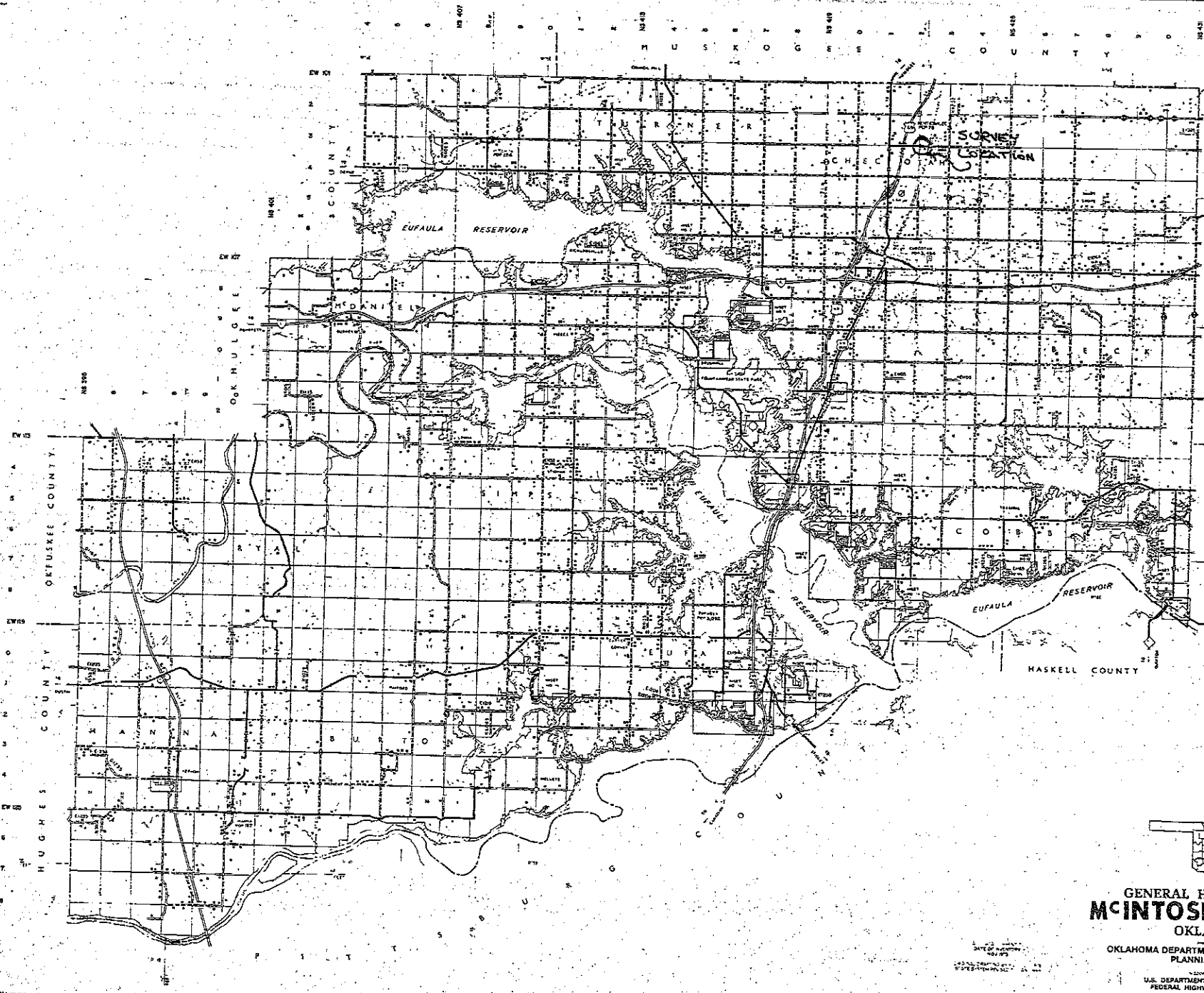
Jan R. [Signature]  
Professional Land Surveyor

Copy to Bridge Division 6-14-90

6/13/90  
Date

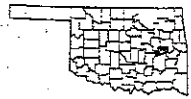
Copy with map to Bridge 8-9-90

LOCATION NO. 6



**LEGEND**

State Boundary	—
County Boundary	- - -
Section Boundary	—+—+—+—+—
Interstate Highway	==
U.S. Highway	—
State Highway	- - -
County Road	—+—
Unimproved Road	—+—+—
Water	Blue
Waterway	Blue
Canal	Blue
Marsh	Blue
Swamp	Blue
Wetland	Blue
Grassland	Blue
Woodland	Blue
Barren Land	Blue
Urban Area	Blue
Railroad	Blue
Power Line	Blue
Telephone Line	Blue
Post Office	Blue
City	Blue
Town	Blue
Village	Blue
Unincorporated Community	Blue
Indian Reservation	Blue
Indian Agency	Blue
Indian School	Blue
Indian Hospital	Blue
Indian Office	Blue
Indian Cemetery	Blue
Indian Church	Blue
Indian School	Blue
Indian Hospital	Blue
Indian Office	Blue
Indian Cemetery	Blue
Indian Church	Blue

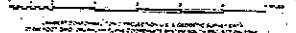


**GENERAL HIGHWAY MAP  
MCINTOSH COUNTY  
OKLAHOMA**

OKLAHOMA DEPARTMENT OF TRANSPORTATION  
PLANNING DIVISION

U.S. DEPARTMENT OF TRANSPORTATION  
FEDERAL HIGHWAY ADMINISTRATION

SCALE



**NOT FOR RESALE**