

OKLAHOMA DEPARTMENT OF TRANSPORTATION
SURVEY DIVISION

FLOOD INFORMATION FORM

Division #:	1 <input type="checkbox"/> 2 <input type="checkbox"/> 3 <input type="checkbox"/> 4 <input type="checkbox"/> 5 <input type="checkbox"/> 6 <input type="checkbox"/> 7 <input checked="" type="checkbox"/> 8 <input type="checkbox"/>
County:	JEFFERSON
Date Highwater occurred:	05/28/07
Highway Number:	S.H. 89
Name of Stream:	N/A
Direction and distance from nearest town, or highway junction	LOCATION IS CROSS-DRAIN 11.5 MILES SOUTH OF JCT. OF U.S. 70 & S.H. 89 OR 1.7 MILES NORTH OF THE JCT. OF S.H. 32 & S.H. 89.
Section, Township, Range:	SECTION 25, T-6-S, R-4-W, I.M.
Description of Location:	LOCATION AT RCB CROSS-DRAIN
Highwater Elevation:	760.7
Level Datum & Source:	SAP 1000(3) PLANS
Method used:	DIFFERENTIAL LEVELING
Date Elevation Obtained:	06/07/07
Apparent Magnitude:	Normal <input type="checkbox"/> Medium <input type="checkbox"/> Extreme <input checked="" type="checkbox"/> Don't Know <input type="checkbox"/>
Was Highwater Mark obtained from actual water, drift, local resident, or other source?	HIGHWATER MARK WAS OBTAINED BY REMNANTS OF DRIFT.
Explanatory Remarks:	

Note: Show Vicinity Map on back of form

Name (signature)

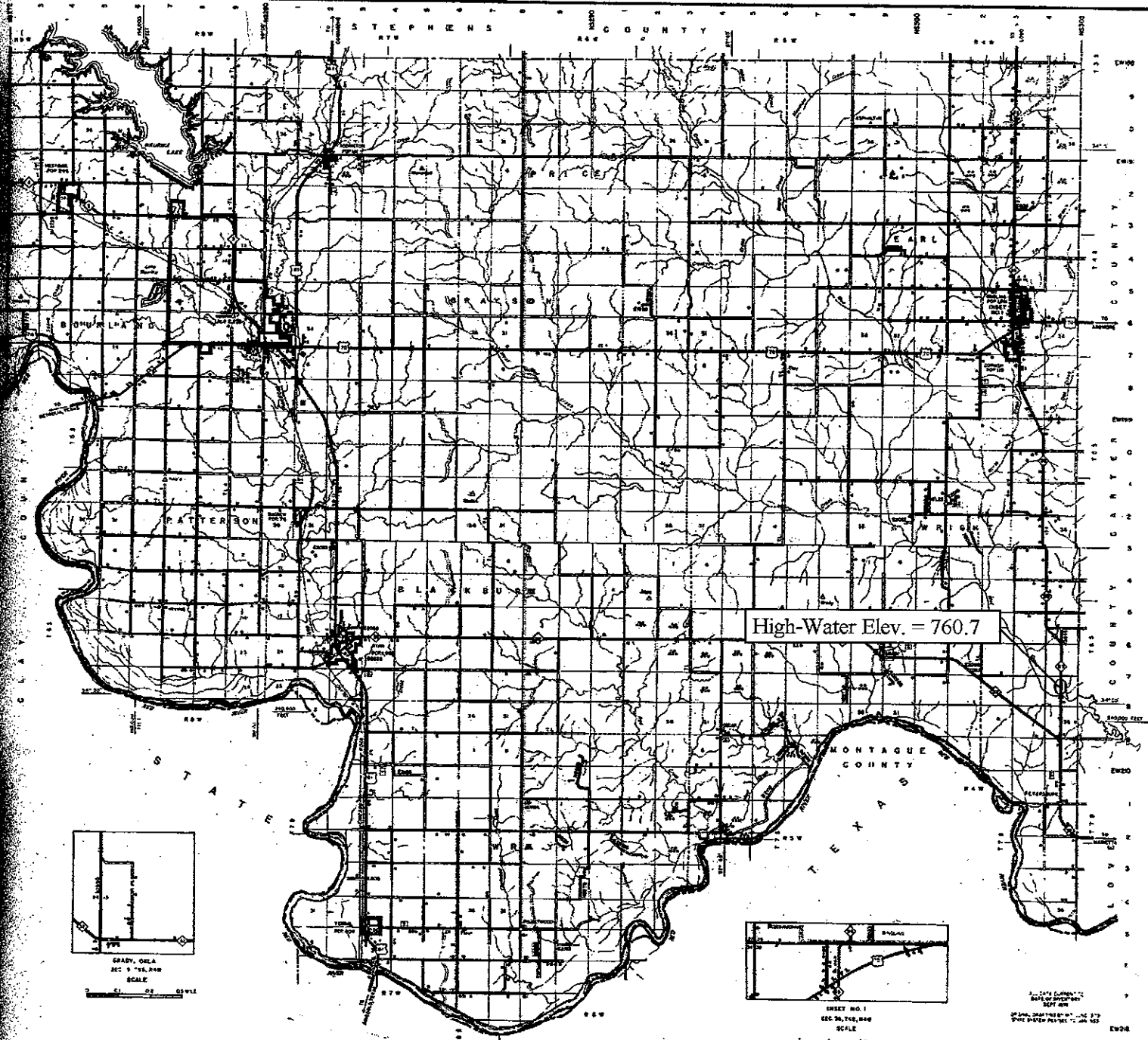
Name (Printed)

DANNY R. DEES, PLS

Date: 06/11/07

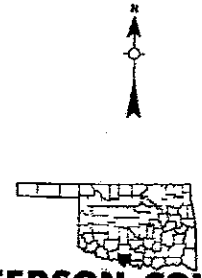
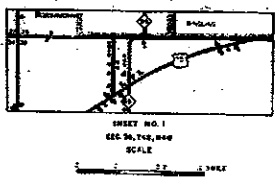
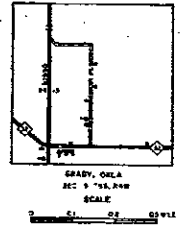
Survey Division
Form No. 16
Revised: 5/09/2007

Loc. No. 10



LEGEND

	Interstate Highway
	Federal Highway
	State Highway
	County Road
	Railroad
	Waterway
	Lake
	River
	Dam
	Well
	School
	Church
	Post Office
	Cemetery
	Public Building
	Gas Station
	Telephone Office
	Electric Power Line
	Gasoline Pipeline
	Water Pipeline
	Sewer Pipeline
	Irrigation Canal
	Fenced Land
	Pasture
	Cultivated Land
	Woodland
	Swamp Land
	Unimproved Land
	Township Center
	Section Center
	Section Corner
	Township Corner
	County Corner
	State Corner
	National Corner



JEFFERSON COUNTY
GENERAL HIGHWAY MAP

OKLAHOMA
DEPARTMENT OF TRANSPORTATION
PLANNING DIVISION
FEDERAL HIGHWAY ADMINISTRATION

NOT FOR RESALE

Copyright © 1954 by the Oklahoma Department of Transportation
All rights reserved.