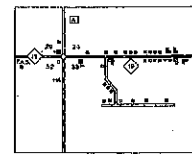
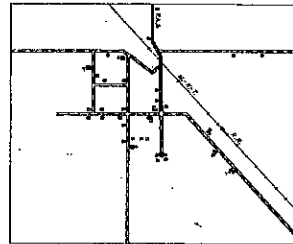




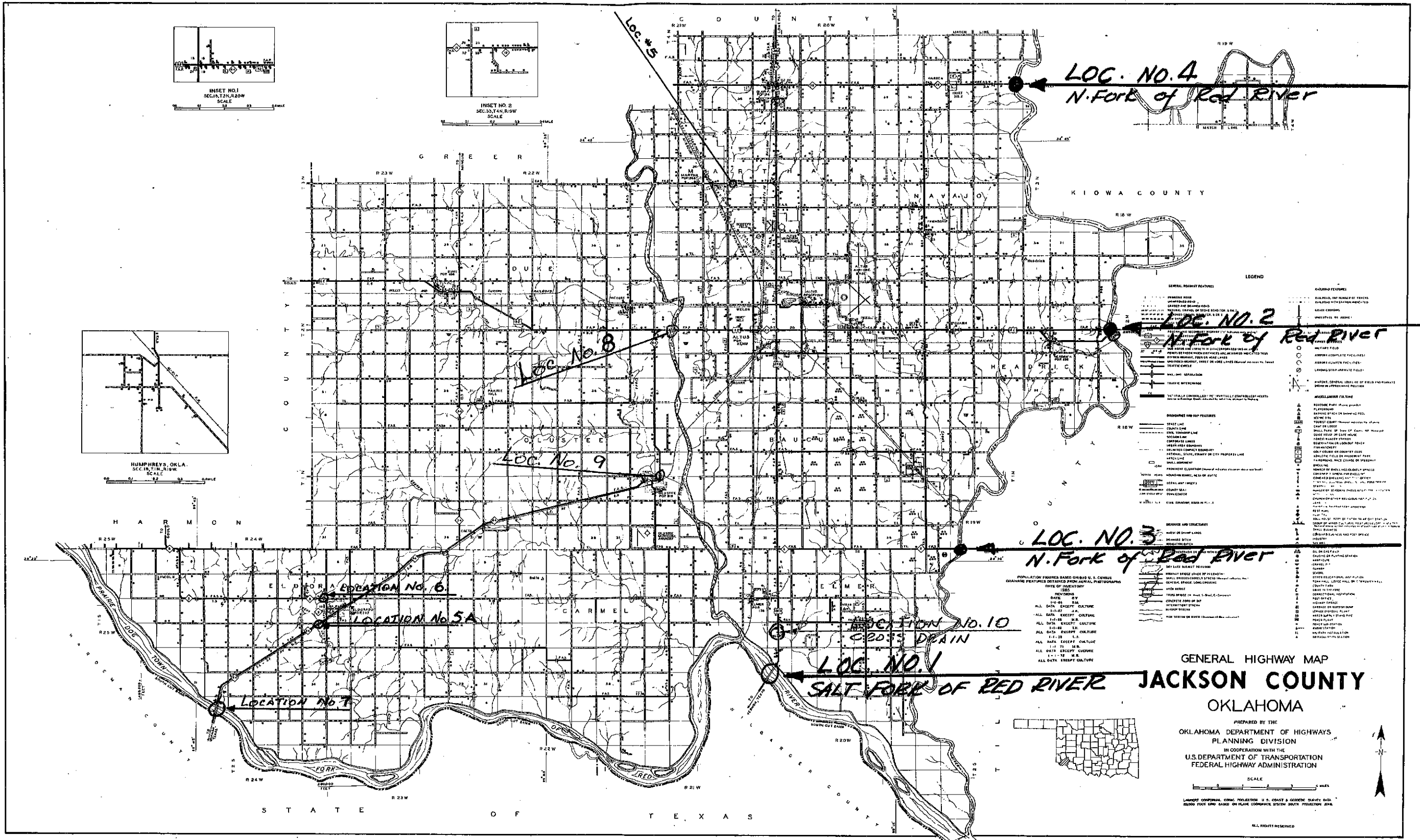
INSET NO. 1
SEC. 13, T. 19 N., R. 20 W.
SCALE



INSET NO. 2
SEC. 33, T. 14 N., R. 19 W.
SCALE



HUMPHREYS, OKLA.
SEC. 19, T. 19 N., R. 19 W.
SCALE



LEGEND

GENERAL HIGHWAY FEATURES

PAVING ROAD	PAVING ROAD
GRAVEL ROAD	GRAVEL ROAD
GRAVEL ROAD UNDER CONSTRUCTION	GRAVEL ROAD UNDER CONSTRUCTION
ROAD UNDER CONSTRUCTION	ROAD UNDER CONSTRUCTION
RAILROAD	RAILROAD
RAILROAD CROSSING	RAILROAD CROSSING
RAILROAD UNDER CONSTRUCTION	RAILROAD UNDER CONSTRUCTION
RAILROAD CROSSING UNDER CONSTRUCTION	RAILROAD CROSSING UNDER CONSTRUCTION
RAILROAD UNDER CONSTRUCTION	RAILROAD UNDER CONSTRUCTION
RAILROAD CROSSING UNDER CONSTRUCTION	RAILROAD CROSSING UNDER CONSTRUCTION
RAILROAD UNDER CONSTRUCTION	RAILROAD UNDER CONSTRUCTION
RAILROAD CROSSING UNDER CONSTRUCTION	RAILROAD CROSSING UNDER CONSTRUCTION
RAILROAD UNDER CONSTRUCTION	RAILROAD UNDER CONSTRUCTION
RAILROAD CROSSING UNDER CONSTRUCTION	RAILROAD CROSSING UNDER CONSTRUCTION
RAILROAD UNDER CONSTRUCTION	RAILROAD UNDER CONSTRUCTION
RAILROAD CROSSING UNDER CONSTRUCTION	RAILROAD CROSSING UNDER CONSTRUCTION

LANDMARK FEATURES

RAILROAD	RAILROAD
RAILROAD CROSSING	RAILROAD CROSSING
RAILROAD UNDER CONSTRUCTION	RAILROAD UNDER CONSTRUCTION
RAILROAD CROSSING UNDER CONSTRUCTION	RAILROAD CROSSING UNDER CONSTRUCTION
RAILROAD UNDER CONSTRUCTION	RAILROAD UNDER CONSTRUCTION
RAILROAD CROSSING UNDER CONSTRUCTION	RAILROAD CROSSING UNDER CONSTRUCTION
RAILROAD UNDER CONSTRUCTION	RAILROAD UNDER CONSTRUCTION
RAILROAD CROSSING UNDER CONSTRUCTION	RAILROAD CROSSING UNDER CONSTRUCTION
RAILROAD UNDER CONSTRUCTION	RAILROAD UNDER CONSTRUCTION
RAILROAD CROSSING UNDER CONSTRUCTION	RAILROAD CROSSING UNDER CONSTRUCTION

BOUNDARIES AND MAP FEATURES

TOWNSHIP LINE	TOWNSHIP LINE
COUNTY LINE	COUNTY LINE
SECTION LINE	SECTION LINE
DETERMINED CORNER	DETERMINED CORNER
UNDETERMINED CORNER	UNDETERMINED CORNER
WATER	WATER
RAILROAD	RAILROAD
RAILROAD CROSSING	RAILROAD CROSSING
RAILROAD UNDER CONSTRUCTION	RAILROAD UNDER CONSTRUCTION
RAILROAD CROSSING UNDER CONSTRUCTION	RAILROAD CROSSING UNDER CONSTRUCTION
RAILROAD UNDER CONSTRUCTION	RAILROAD UNDER CONSTRUCTION
RAILROAD CROSSING UNDER CONSTRUCTION	RAILROAD CROSSING UNDER CONSTRUCTION

POPULATION FIGURES BASED ON 1950 U. S. CENSUS

POPULATION FIGURES BASED ON 1950 U. S. CENSUS	POPULATION FIGURES BASED ON 1950 U. S. CENSUS
POPULATION FIGURES BASED ON 1950 U. S. CENSUS	POPULATION FIGURES BASED ON 1950 U. S. CENSUS
POPULATION FIGURES BASED ON 1950 U. S. CENSUS	POPULATION FIGURES BASED ON 1950 U. S. CENSUS
POPULATION FIGURES BASED ON 1950 U. S. CENSUS	POPULATION FIGURES BASED ON 1950 U. S. CENSUS
POPULATION FIGURES BASED ON 1950 U. S. CENSUS	POPULATION FIGURES BASED ON 1950 U. S. CENSUS

GENERAL HIGHWAY MAP
JACKSON COUNTY
OKLAHOMA

PREPARED BY THE
OKLAHOMA DEPARTMENT OF HIGHWAYS
PLANNING DIVISION

IN COOPERATION WITH THE
U.S. DEPARTMENT OF TRANSPORTATION
FEDERAL HIGHWAY ADMINISTRATION

SCALE
1:62,500

LAURENT CORP. MAP PROJECTORS 8 S. COAST & GEODETIC SURVEY DATA
BASED UPON 1960 MAPS OF PLANE COORDINATE SYSTEM SOUTH PROJECTION DATA

ALL RIGHTS RESERVED