



OKLAHOMA DEPARTMENT OF TRANSPORTATION  
SURVEY DIVISION

**FLOOD INFORMATION FORM**

<b>Division #:</b>	1 <input type="checkbox"/> 2 <input type="checkbox"/> 3 <input type="checkbox"/> 4 <input type="checkbox"/> 5 <input checked="" type="checkbox"/> 6 <input type="checkbox"/> 7 <input type="checkbox"/> 8 <input type="checkbox"/>
<b>County:</b>	Greer
<b>Date Highwater occurred:</b>	10/8/2018
<b>Highway Number:</b>	SH 9
<b>Name of Stream:</b>	N/A
<b>Direction and distance from nearest town, or highway junction</b>	SH 9 West 1/2 mile of NCR 1940 on the South side of the road
<b>Section, Township, Range:</b>	Section 15 T 5 N , R 22 W
<b>Description of Location:</b>	NBI 2651-Pasture and Cultivation.
<b>Latitude</b>	34^54'00.54"
<b>Longitude</b>	99^31'23.69"
<b>Highwater Elevation:</b>	1618ft
<b>Level Datum &amp; Source:</b>	NAVD88 (Computer using GEOID12B)
<b>Method used:</b>	OPUS-RS Solution Utilizing RTK
<b>Date Elevation Obtained:</b>	10/23/2018
<b>Apparent Magnitude:</b>	Normal <input type="checkbox"/> Medium <input checked="" type="checkbox"/> Extreme <input type="checkbox"/> Unknown <input type="checkbox"/>
<b>Was Highwater Mark obtained from actual water, drift, local resident, or other source?</b>	Drift found beside the highway
<b>Explanatory Remarks:</b>	6" to 8" of rain occurred in the area of this location.

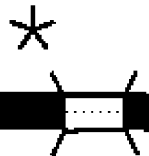
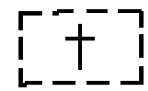

Name (Signature) \_\_\_\_\_

Name (Printed) Clinton Crew

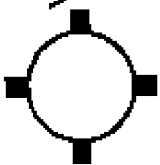
Date 10/23/2018

Note: Show Vicinity Map on back of form

E 1447



MANGUM  
MUNICIPAL  
AIRPORT



Ponder  
Elevation 1618'

0.8

