

STATE OF OKLAHOMA
DEPARTMENT OF HIGHWAYS
SURVEY DIVISION

Survey Division

Form No. 16
Rev. Dec. 02, 1974

1974

JUL 26 1977

FLOOD INFORMATION FORM

SURVEY DIVISION

To be used in obtaining and transmitting flood water elevations for Survey Division office record files. This information to be obtained by all Chiefs of Party or others in their vicinity in times of unusual high water, or at any time available from a reliable source. The elevations can be recorded by level reading, by measurement from bridge floor, in relation to a house, above roadbed or any other dependable, clear manner that fits the situation, the highest order possible to be used. Separate report to be made on each crossing or place obtained.

County GARVIN Date highwater occurred MAY 20, 1977

Highway number S.H. 74 Name of stream WASHITA RIVER

Direction and distance from nearest town, village or store APPROX. 1.4 MILES NORTH OF INT. S.H. 19 & S.H. 74 IN MAYSVILLE.

Section, Township and Range SECTION 9, T4N, R2W.

Description of Location HIGHWATER OBTAINED AT 1ST PIER FROM SOUTH END OF WASHITA RIVER BRIDGE ON S.H. 74. HIGHWATER 19.4' BELOW LOW STEEL.

Elevation _____ Source of levels _____

Method obtained TAPE Date obtained MAY 25, 1977

Did it appear to be normal medium extreme do not know

Was highwater mark obtained from actual water, drift, local resident, U. S. Engineers, etc.? WATER MARKS ON PIERS & DRIFTS ALONG BANKS.

Explanatory Remarks _____

Location to be shown on back of this sheet as a check.

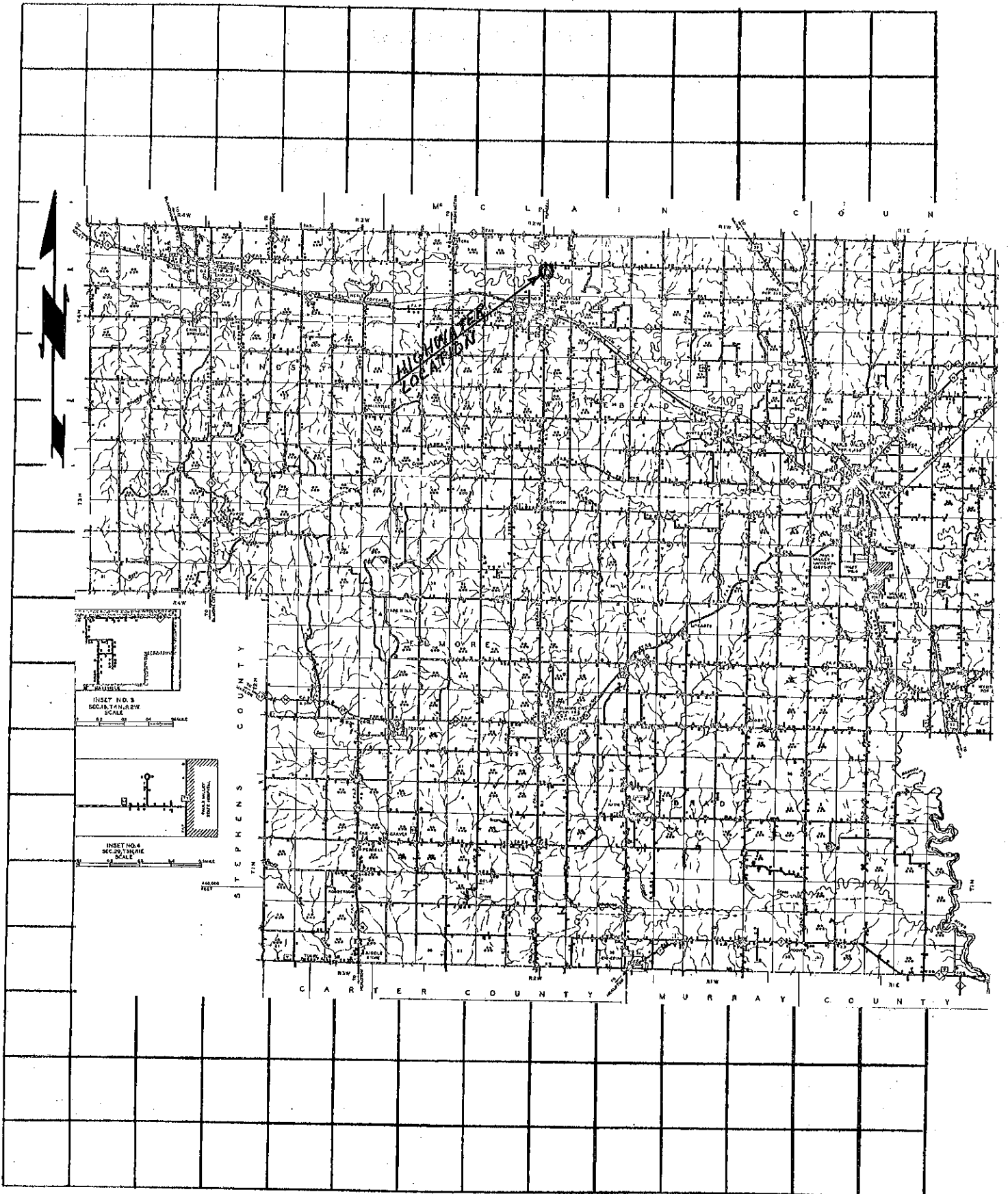
Field Note: To be sent to
Survey Engineer

Quincy Alden
Location Engineer

7-1-77

Date

Location No. 7 (18)

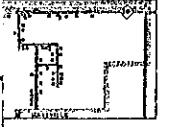


MISSOURI

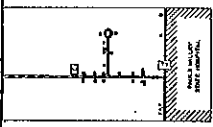
HOLLYWOOD
LOLA

STEPHENS COUNTY

CARTER COUNTY MURRAY COUNTY



INSET NO. 3
SCALE



INSET NO. 4
SCALE

SCALE