

STATE OF OKLAHOMA
DEPARTMENT OF HIGHWAYS
SURVEY DIVISION

FLOOD INFORMATION FORM

Survey Division
Form No. 16
Rev. Dec. 1974
RECEIVED
JUL 26 1977
SURVEY DIVISION

To be used in obtaining and transmitting flood water elevations for Survey Division office record files. This information to be obtained by all Chiefs of Party or others in their vicinity in times of unusual high water, or at any time available from a reliable source. The elevations can be recorded by level reading, by measurement from bridge floor, in relation to a house, above roadbed or any other dependable, clear manner that fits the situation, the highest order possible to be used. Separate report to be made on each crossing or place obtained.

County GARVIN Date highwater occurred MAY 19, 1977

Highway number U.S. 77 Name of stream Hog Creek

Direction and distance from nearest town, village or store APPROX. 0.3 MILE WEST
ON U.S. 77 FROM THE SANTA FE RAILROAD DEPOT IN WYNNEWOOD.

Section, Township and Range SECTION 14, T2N, R1E.

Description of Location HIGHWATER OBTAINED AT WEST END OF BRIDGE ON U.S. 77.

HIGHWATER 4.6' BELOW BRIDGE SEAT AT WEST END OF BRIDGE.

Elevation _____ Source of levels _____

Method obtained TAPE Date obtained MAY 26, 1977.

Did it appear to be normal medium extreme do not know

Was highwater mark obtained from actual water, drift, local resident, U. S. Engineers, etc.? DRIFTS AND WATER MARKS ON PIERS.

Explanatory Remarks _____

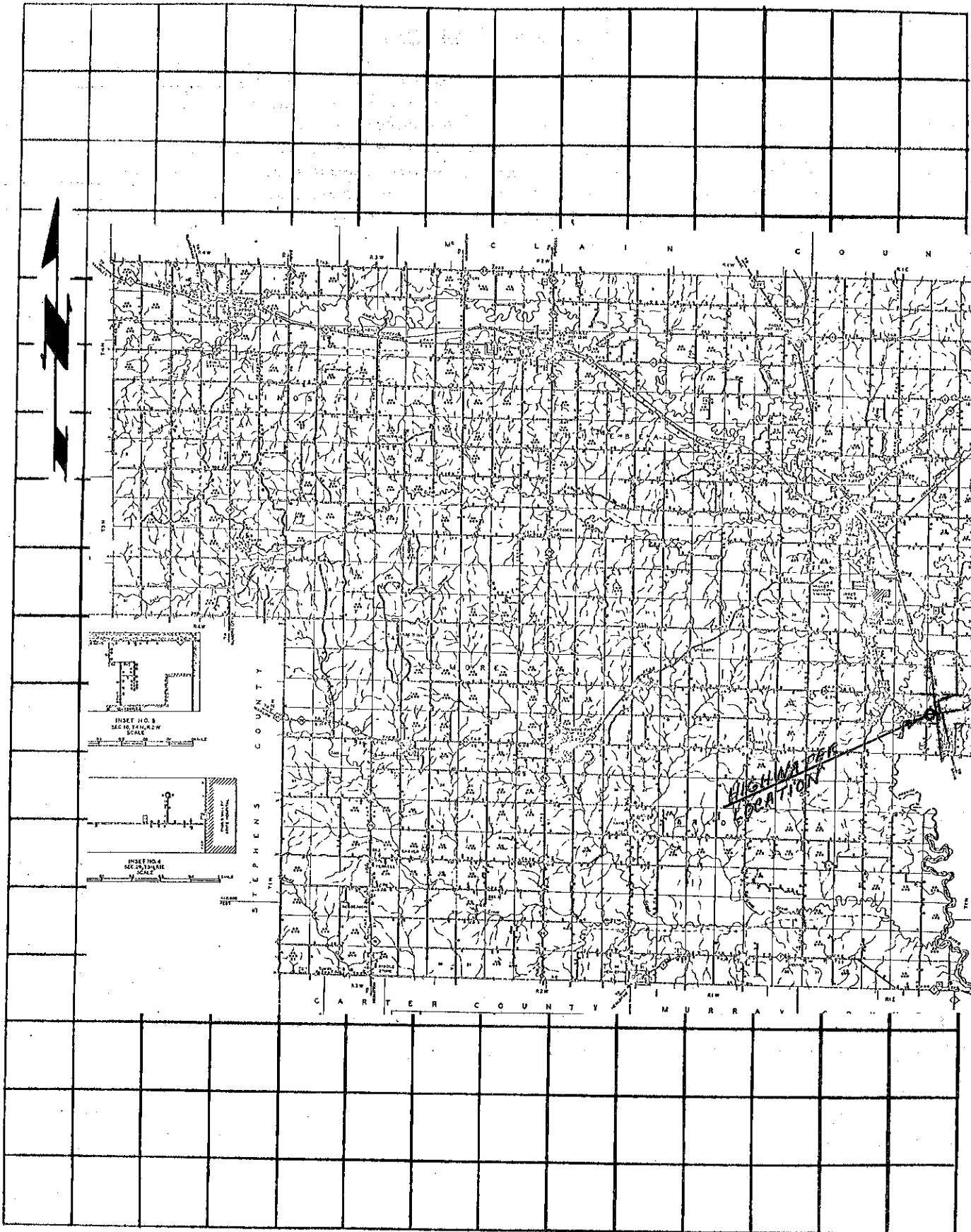
Location to be shown on back of this sheet as a check.

Field Note: To be sent to
Survey Engineer

James Walden
Location Engineer

7-1-77
Date

Location No. 357

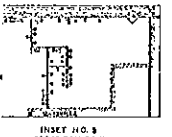


McCLAIN COUNTY

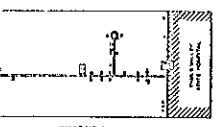
STEPHENS COUNTY

CARTER COUNTY MURRAY

HIGHLANDS LOCATION



INSET NO. 3
SEC 10, 11N, R2W
SCALE



INSET NO. 4
SEC 10, 11N, R2W
SCALE