

OKLAHOMA DEPARTMENT OF TRANSPORTATION
SURVEY DIVISION

FLOOD INFORMATION FORM

Division #:	1 <input type="checkbox"/> 2 <input type="checkbox"/> 3 <input type="checkbox"/> 4 <input type="checkbox"/> 5 <input checked="" type="checkbox"/> 6 <input type="checkbox"/> 7 <input type="checkbox"/> 8 <input type="checkbox"/>
County:	Custer
Date Highwater occurred:	8/18/07
Highway Number:	S.H. 54
Name of Stream:	
Direction and distance from nearest town, or highway junction	4.5 miles south of the jct. of S.H. 33 and S.H. 54 Sta. 596+09 2-8'x6' rcb
Section, Township, Range:	Between sec. 18 & 17 T-14-N, R-14-W
Description of Location:	0.53 below road at structure
Highwater Elevation:	1670.06
Level Datum & Source:	FASP NO. S 378(11) & (12) S
Method used:	
Date Elevation Obtained:	8/30/07
Apparent Magnitude:	Normal <input type="checkbox"/> Medium <input type="checkbox"/> Extreme <input checked="" type="checkbox"/> Don't Know <input type="checkbox"/>
Was Highwater Mark obtained from actual water, drift, local resident, or other source?	drift
Explanatory Remarks:	

Note: Show Vicinity Map on back of form

Name (signature)

Daryl Williams

Name (Printed)

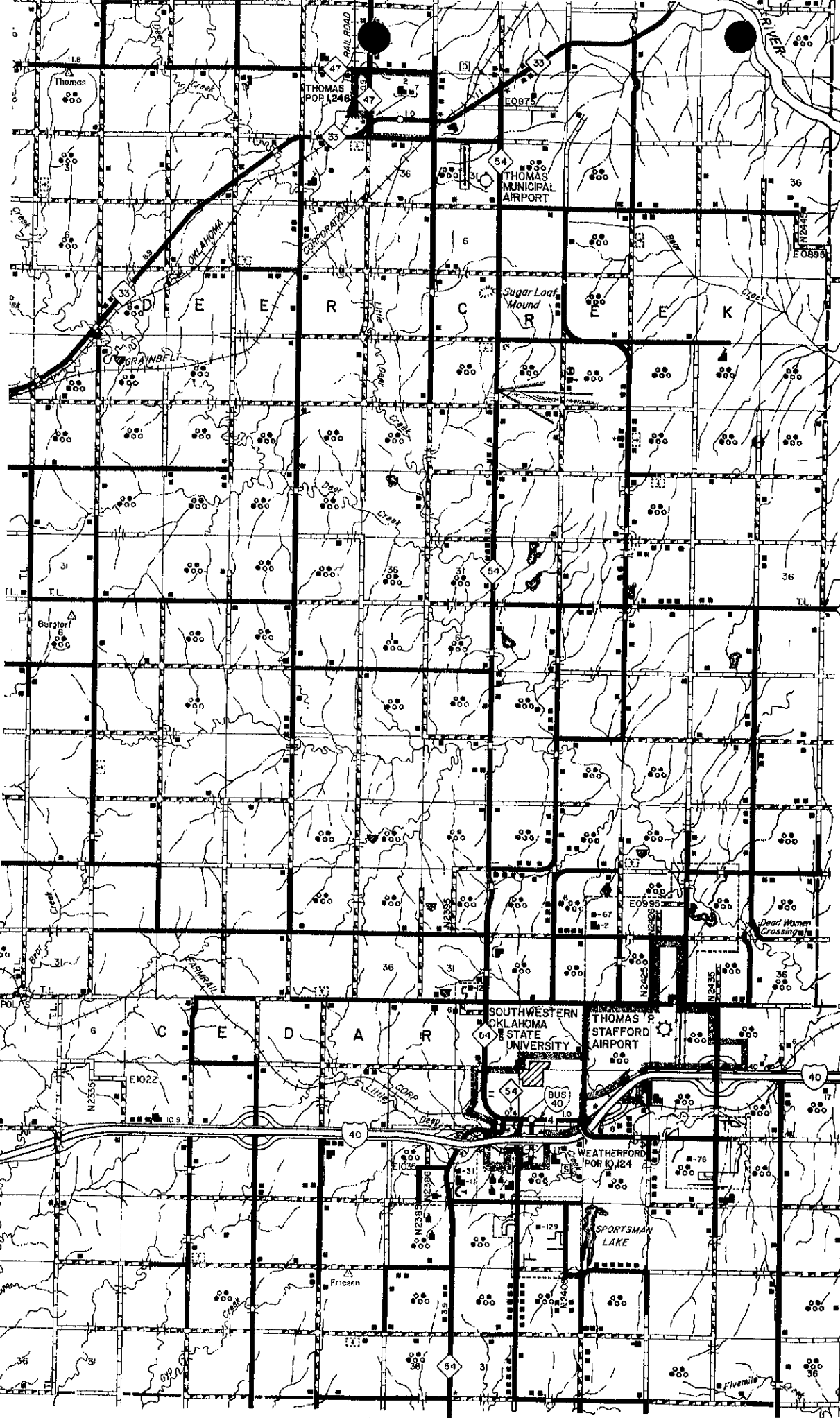
Daryl Williams

Date:

Survey Division

Form No. 16

Revised: 5/09/2007



T 15 N
T 14 N
T 13 N
T 12 N

C O O U N T Y
B L A I N E
C O O U N T Y
35° 45' 00"
180,000
FEET
35° 30' 00"

TO EL RENO

TO HYDRO

BEGINNING OF STATE HIGHWAY NO. 58

SOUTHWESTERN OKLAHOMA STATE UNIVERSITY

THOMAS P. STAFFORD AIRPORT

WEATHERFORD POP 10,124

SPORTSMAN LAKE

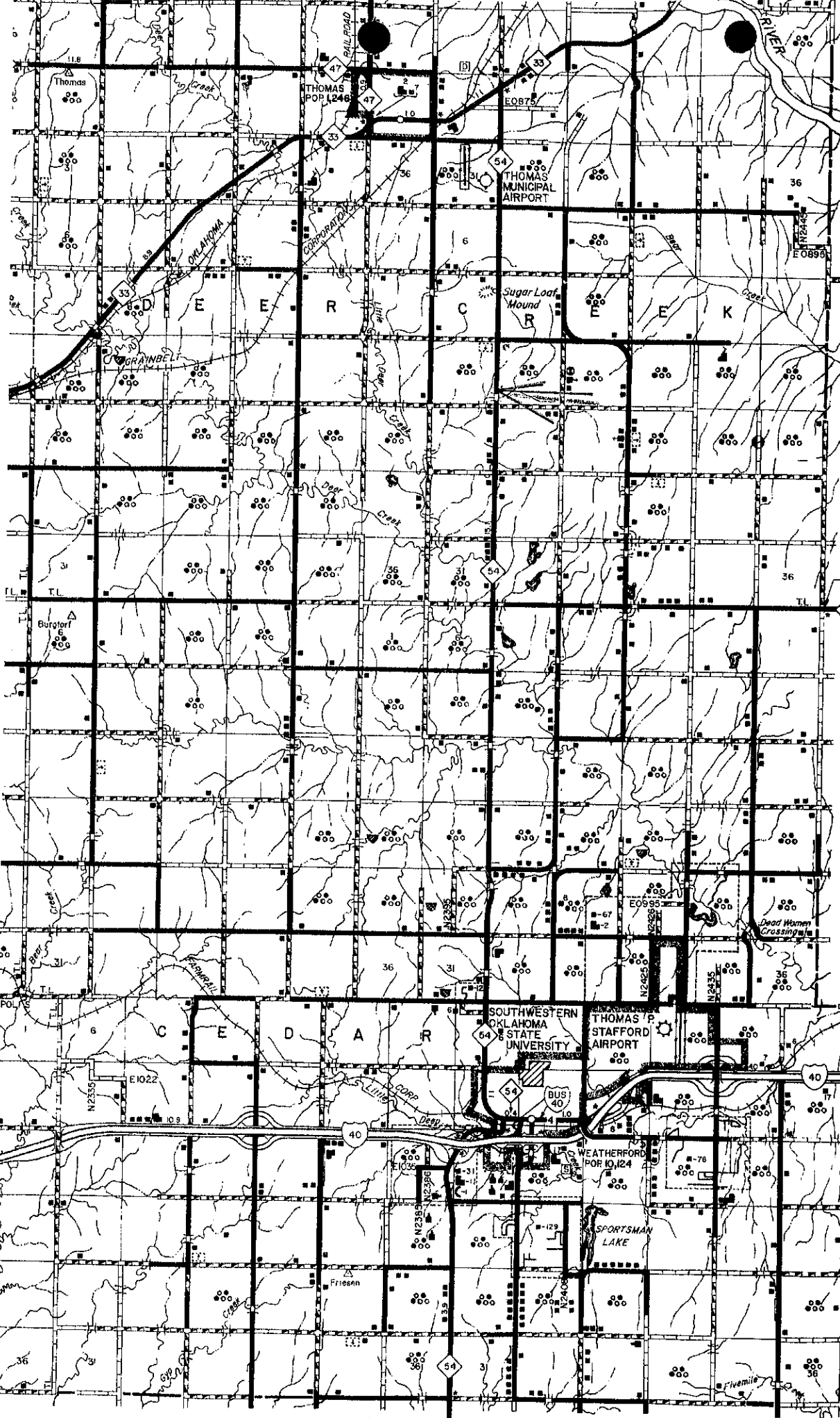
THOMAS POP 1,248

THOMAS MUNICIPAL AIRPORT

Sugar Loaf Mound

Burgdorf

Dead Women Crossing



T 15 N
T 14 N
T 13 N
T 12 N

C O O U N T Y
B L A I N E
C O O U N T Y
35° 45' 00"
180,000
FEET
35° 30' 00"

TO EL RENO

TO HYDRO

BEGINNING OF STATE HIGHWAY NO. 58

SOUTHWESTERN OKLAHOMA STATE UNIVERSITY

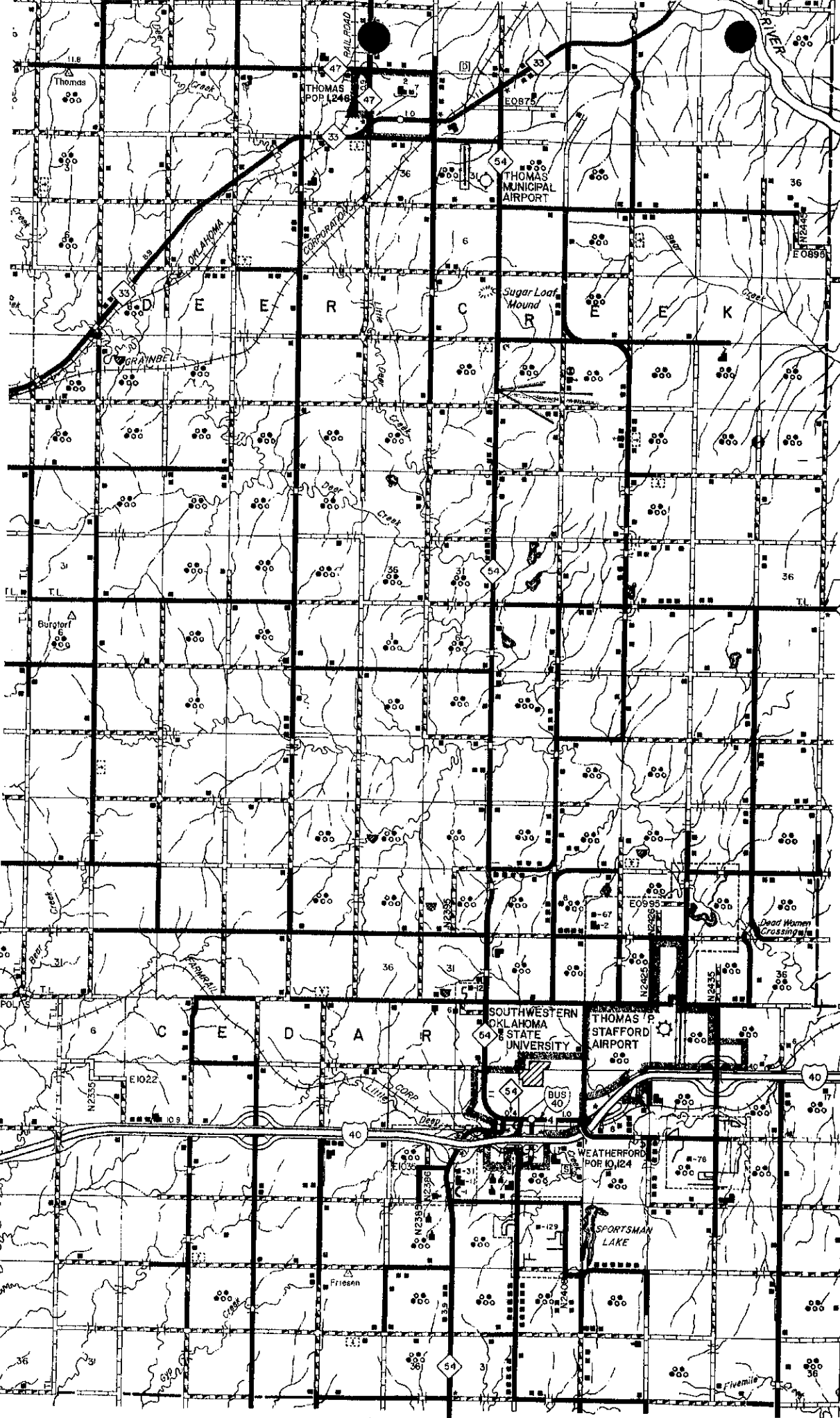
THOMAS P. STAFFORD AIRPORT

WEATHERFORD POP 10,124

SPORTSMAN LAKE

Burgdorf

Dead Women Crossing



T 15 N
T 14 N
T 13 N
T 12 N

C O O U N T Y
B L A I N E
C O O U N T Y
35° 45' 00"
180,000
FEET
35° 30' 00"

TO EL RENO

TO HYDRO

BEGINNING OF STATE HIGHWAY NO. 58

SOUTHWESTERN OKLAHOMA STATE UNIVERSITY

THOMAS P. STAFFORD AIRPORT

WEATHERFORD POP 10,124

SPORTSMAN LAKE

Burgdorf

Dead Women Crossing