

OKLAHOMA DEPARTMENT OF TRANSPORTATION
SURVEY DIVISION

FLOOD INFORMATION FORM

| | |
|--|--|
| Division #: | 1 <input type="checkbox"/> 2 <input type="checkbox"/> 3 <input type="checkbox"/> 4 <input type="checkbox"/> 5 <input type="checkbox"/> 6 <input type="checkbox"/> 7 <input checked="" type="checkbox"/> 8 <input type="checkbox"/> |
| County: | COTTON |
| Date Highwater occurred: | 06/29/07 |
| Highway Number: | S.H. 53 |
| Name of Stream: | Cache Creek |
| Direction and distance from nearest town, or highway junction | Location is S.H. 53 east of Walters, 0.3 miles west of Trail Rd. 2.7 miles west of S.H. 53 & S.H. 65 Jct. |
| Section, Township, Range: | Between Sec's. 20 & 29, T-2-S, R-10-W, I.M. |
| Description of Location: | Water crossed over the highway. |
| Highwater Elevation: | 611.73 (609.18 Pavement) |
| Level Datum & Source: | NRH-157G, 1935 Plans |
| Method used: | Differential Leveling |
| Date Elevation Obtained: | 07/02/07 |
| Apparent Magnitude: | Normal <input type="checkbox"/> Medium <input type="checkbox"/> Extreme <input checked="" type="checkbox"/> Don't Know <input type="checkbox"/> |
| Was Highwater Mark obtained from actual water, drift, local resident, or other source? | Highwater Mark obtained by locating remnants of drift. |
| Explanatory Remarks: | Water was approximately 2.55 feet over the pavement. |

Note: Show Vicinity Map on back of form

Name (signature) _____
Name (Printed) _____
Date: 7/9/2007

Danny R. Dees, PLS

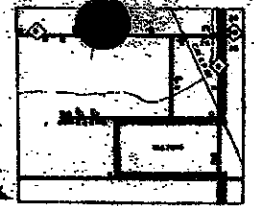
Survey Division
Form No. 16
Revised: 5/09/2007

LOCATION No. 1

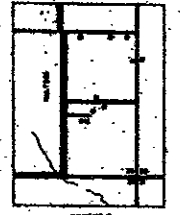
COMANCHE

COUNTY

COUNTY

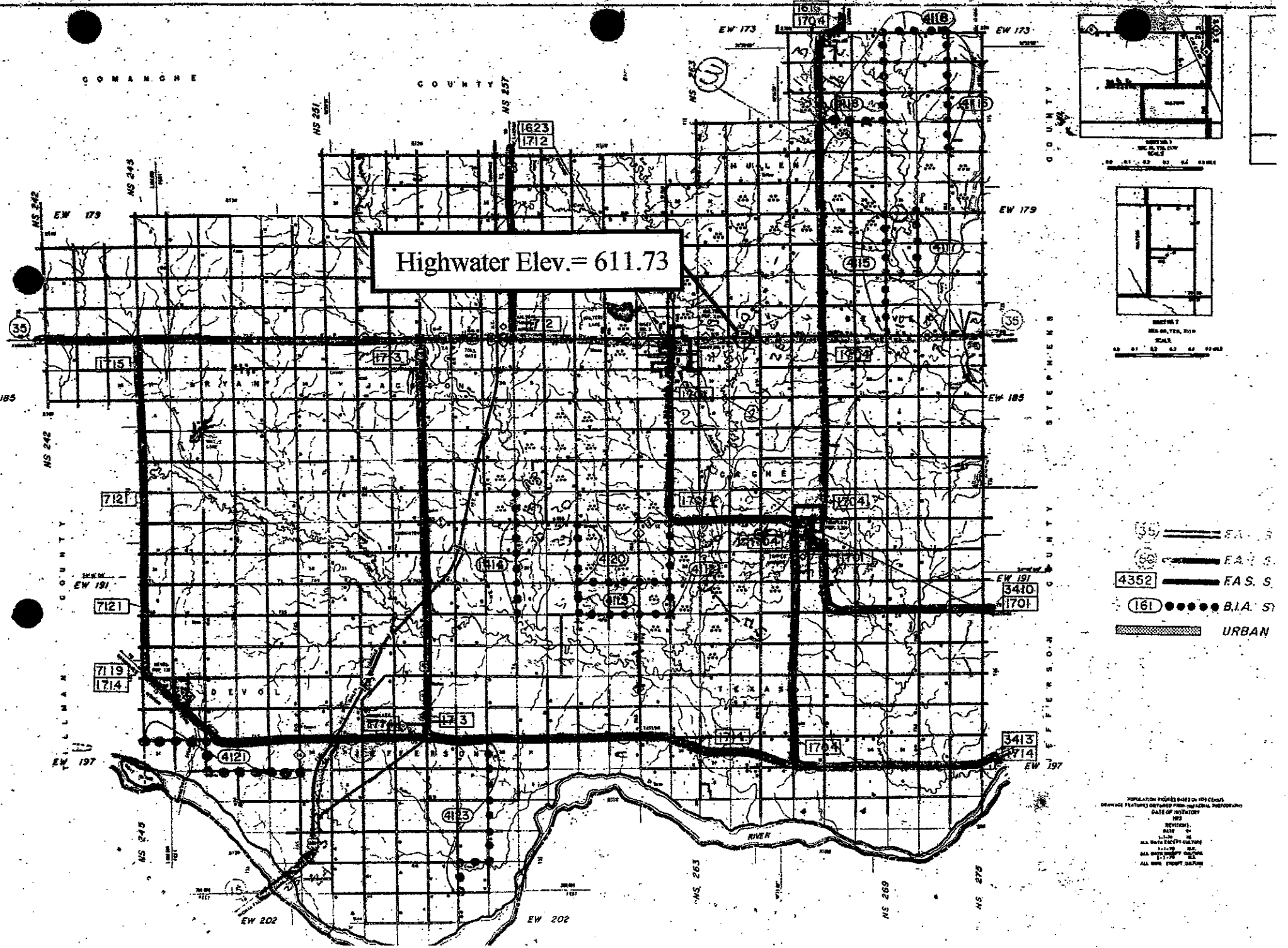


SCALE
0 10 20 30 40 50 60 70 80 90 100



SCALE
0 10 20 30 40 50 60 70 80 90 100

Highwater Elev. = 611.73



- F.A.S. S.
- F.A.S. S.
- F.A.S. S.
- B.I.A. S.
- URBAN

POPULATION FIGURES BASED ON 1970 CENSUS
 SOURCE: FEATURING DATA FROM THE FEDERAL BUREAU OF STATISTICS
 DATE OF MATERIAL: 1973
 REVISION: 1-73
 ALL DATA SUBJECT TO CHANGE
 ALL DATA SUBJECT TO CHANGE
 ALL DATA SUBJECT TO CHANGE