

**OKLAHOMA DEPARTMENT OF TRANSPORTATION
SURVEY DIVISION**

FLOOD INFORMATION FORM

Division #:	1 <input type="checkbox"/> 2 <input type="checkbox"/> 3 <input type="checkbox"/> 4 <input type="checkbox"/> 5 <input type="checkbox"/> 6 <input type="checkbox"/> 7 <input checked="" type="checkbox"/> 8 <input type="checkbox"/>
County:	COTTON
Date Highwater occurred:	06/29/07
Highway Number:	S.H. 53
Name of Stream:	Cache Creek
Direction and distance from nearest town, or highway junction	Location is S.H. 53 east of Walters, 0.5 miles west of Trail Rd. 2.5 miles west of S.H. 53 & S.H. 65 Jct.
Section, Township, Range:	Between Sec's. 20 & 29, T-2-S, R-10-W, I.M.
Description of Location:	Water crossed over the highway.
Highwater Elevation:	973.4 (972.0 Pavement)
Level Datum & Source:	FAP BRF-207(30) Plans
Method used:	Differential Leveling
Date Elevation Obtained:	07/02/07
Apparent Magnitude:	Normal <input type="checkbox"/> Medium <input type="checkbox"/> Extreme <input checked="" type="checkbox"/> Don't Know <input type="checkbox"/>
Was Highwater Mark obtained from actual water, drift, local resident, or other source?	Highwater Mark obtained by locating remnants of drift.
Explanatory Remarks:	Water was approximately 1.4 feet over the pavement.

Note: Show Vicinity Map on back of form

Name (signature)

Name (Printed)

Danny R. Dees, PLS

Date: 7/9/2007

Survey Division
Form No. 16
Revised: 5/09/2007

LOCATION No. 1

COMANCHE COUNTY

COUNTY

COUNTY

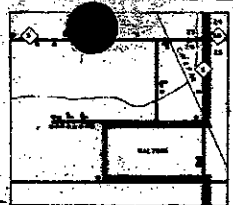
STEPHENS COUNTY

COUNTY

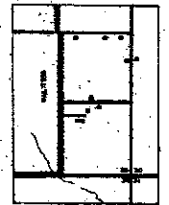
JEFFERSON COUNTY

COUNTY

High-Water Elev. = 973.4



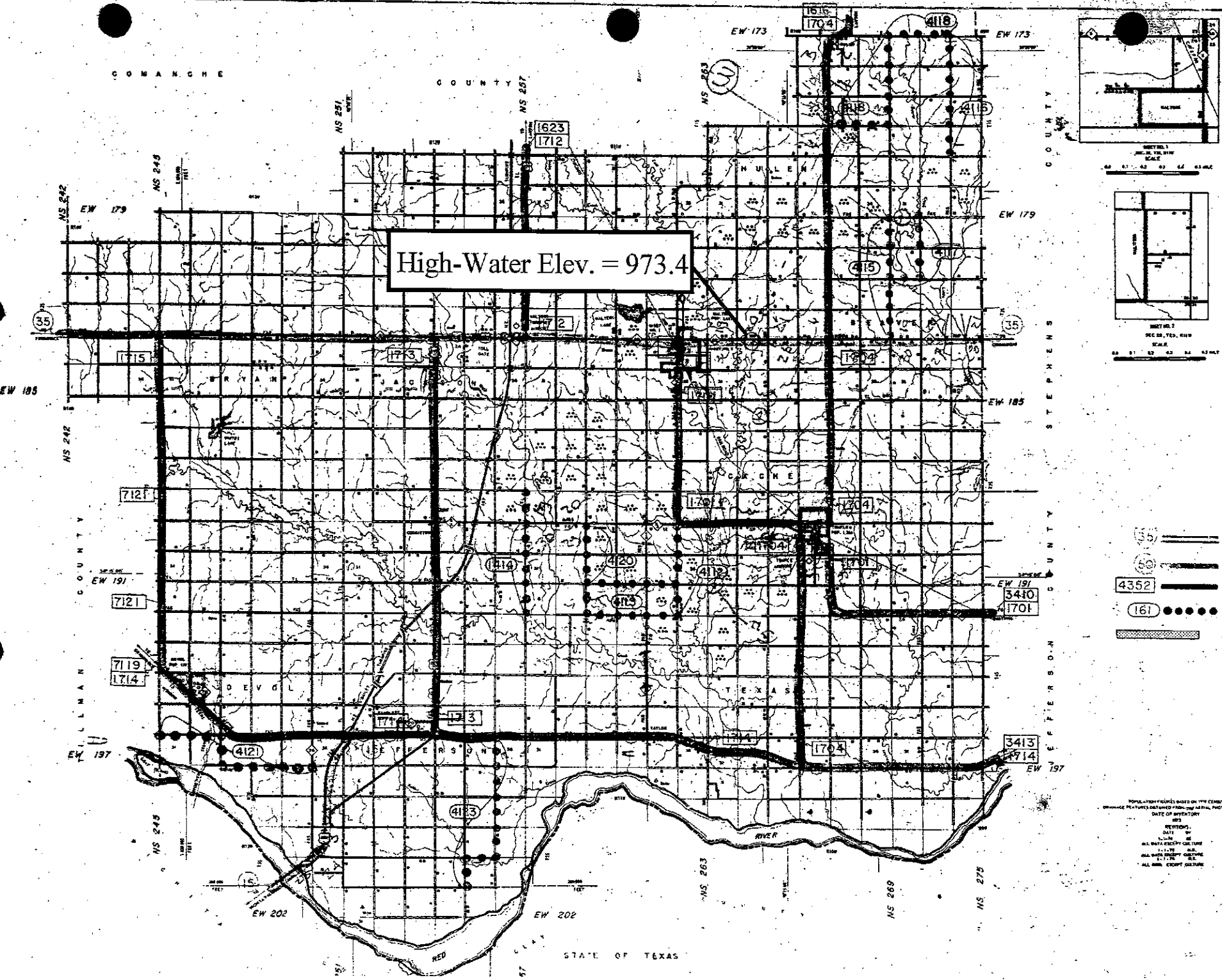
SHEET NO. 1
SEC. 26, T25, R10W
SCALE
60 61 62 63 64 65 66



SHEET NO. 2
SEC. 26, T25, R10W
SCALE
60 61 62 63 64 65 66

- (35) ——— F.A.S.
- (50) ——— F.A.S.
- 4352 ——— F.A.S.
- (161) ●●●●● B.I.A.S.
- URBAN

REPLICATED FROM ORIGINAL BASED ON 1974 CORRECT
 AIRPHOTO PICTURES OBTAINED FROM U.S. AIR FORCE PHOTOGRAPHIC
 DATE OF AIRPHOTO
 NEWTON,
 DATE OF
 ALL DATA CHECKED BY
 ALL DATA CHECKED BY
 ALL DATA CHECKED BY



STATE OF TEXAS