

OKLAHOMA DEPARTMENT OF TRANSPORTATION
SURVEY DIVISION

FLOOD INFORMATION FORM

Division #:	1 <input type="checkbox"/> 2 <input type="checkbox"/> 3 <input type="checkbox"/> 4 <input type="checkbox"/> 5 <input type="checkbox"/> 6 <input type="checkbox"/> 7 <input checked="" type="checkbox"/> 8 <input type="checkbox"/>
County:	COTTON
Date Highwater occurred:	06/29/07
Highway Number:	S.H. 53
Name of Stream:	Little Beaver Overflow
Direction and distance from nearest town, or highway junction	Location is 8.7 miles east of Jct. S.H. 5 at Walters, 550 feet east of east end of Beaver Creek overflow bridge or 11.3 miles west of Jct. U.S. 81 in Comanche.
Section, Township, Range:	Between Sec's. 20 & 29, T-2-S, R-09-W, I.M.
Description of Location:	Water edged over the highway but did not completely cross both lanes.
Highwater Elevation:	962.0 (961.8 north edge of pavement)(962.1 centerline of pavement)
Level Datum & Source:	NRH 157-Sec. F 1933 Plans
Method used:	Differential Leveling
Date Elevation Obtained:	07/02/07
Apparent Magnitude:	Normal <input type="checkbox"/> Medium <input type="checkbox"/> Extreme <input checked="" type="checkbox"/> Don't Know <input type="checkbox"/>
Was Highwater Mark obtained from actual water, drift, local resident, or other source?	Highwater Mark obtained by locating remnants of drift.
Explanatory Remarks:	Water was approximately 0.2 feet over north edge of pavement.

Note: Show Vicinity Map on back of form

Name (signature)

Name (Printed)

Danny R. Dees, PLS

Date: 7/23/2007

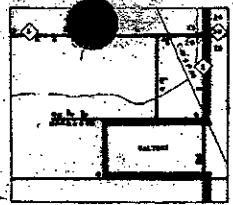
Survey Division
Form No. 16
Revised: 5/09/2007

LOCATION NO. 6

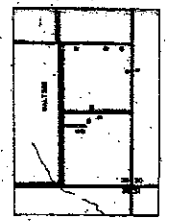
COMANCHE

COUNTY

High-Water Elev. = 962.0



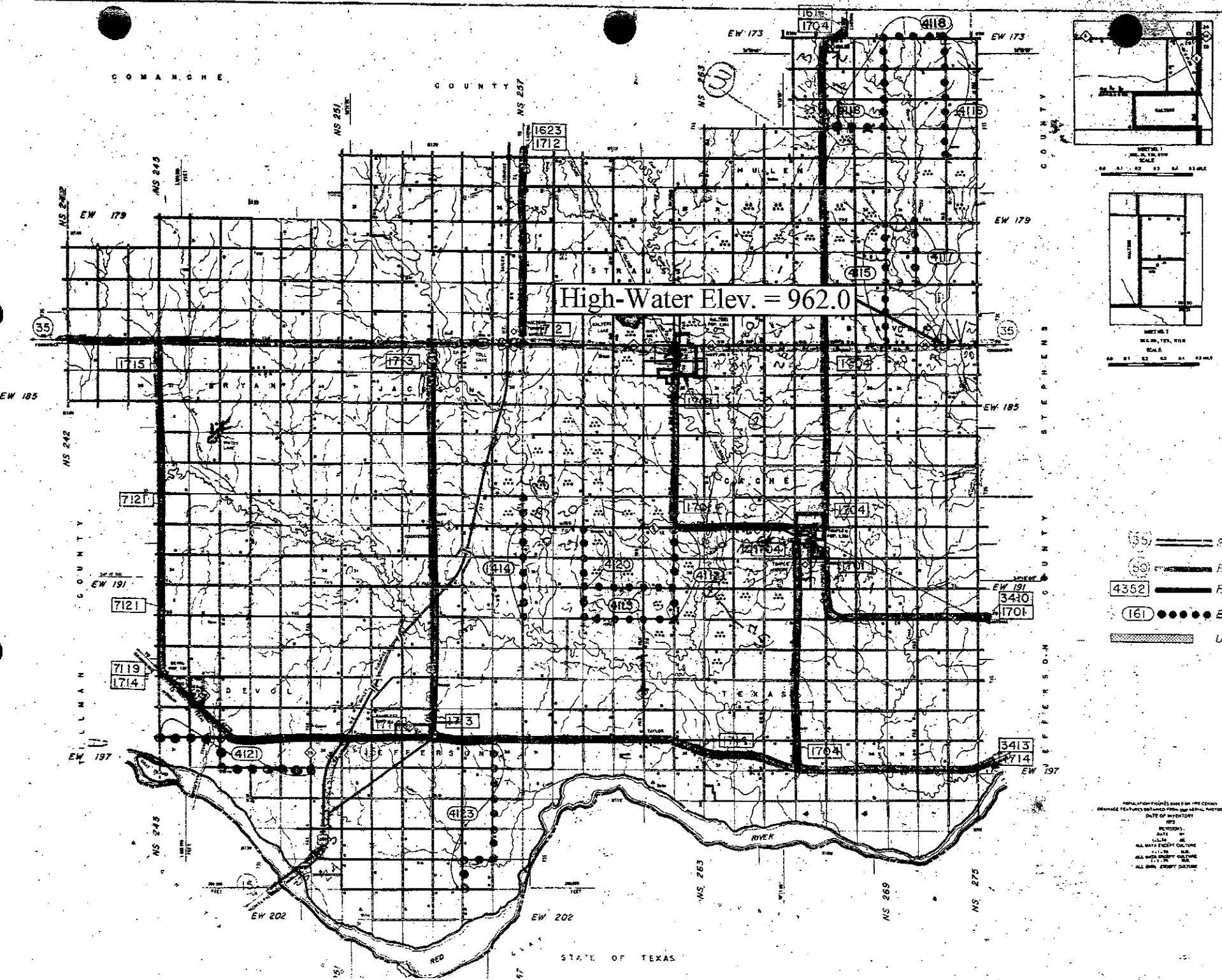
SCALE
0 1 2 3 4 5 6 7 8 9 10



SCALE
0 1 2 3 4 5 6 7 8 9 10

- (35) ——— F.A.S.
- (35) ——— F.A.S.
- 4352 ——— F.A.S.S.
- (161) ●●●●● B.I.A.S.
- URBAN

POPULATION FIGURES BASED ON 1970 CENSUS
 CHANGE FEATURES OBTAINED FROM AERIAL PHOTOGRAPHS
 DATE OF INVENTORY
 1973
 REVISIONS
 DATE
 10/10/73
 ALL DATA FROM CULTURE
 1:12,500
 ALL DATA FROM CULTURE
 1:12,500
 ALL DATA FROM CULTURE
 1:12,500



STATE OF TEXAS