

Survey Division
Form No. 16
Rev. Sept. 10, 1961

STATE OF OKLAHOMA
DEPARTMENT OF HIGHWAYS
SURVEY DIVISION

FLOOD INFORMATION FORM

To be used in obtaining and transmitting flood water elevations for Survey Division office record files. This information to be obtained by all Chiefs of Party or others in their vicinity in times of unusual high water, or at any time available from a reliable source. The elevations can be recorded by level reading, by measurement from bridge floor, in relation to a house, above roadbed or any other dependable, clear manner that fits the situation, the highest order possible to be used. Separate report to be made on each crossing or place obtained.

County COTTON Date highwater occurred 10-20-83

Highway number SH 5A Name of stream WEST CACHE CREEK

Direction and distance from nearest town, village or store 3.7 MILES EAST OF THE
JCT. OF US 277 & SH 5A AT COOKIETOWN.

Section, Township and Range SEC. 19, T3S, R11W

Description of Location AT NORTHEAST COR. OF BRIDGE

Elevation 956.2 Source of levels USC&GS FAS S-850(2)(3) PLANS

Method obtained Y-LEVEL Date obtained 10-26-83

Did it appear to be normal medium extreme do not know

Was highwater mark obtained from actual water, drift, local resident, U. S. Engineers, etc.? ACTUAL WATER MARK

Explanatory Remarks _____

Location to be shown on back of this sheet as a check.

Field Note: To be sent to
Survey Engineer

Bobby Earl Garland
Chief of Party

Copy to Bridges 12-13-83
AZ

NOV. 17, 1983
Date

LOCATION No. 9

C O U N T Y

C O U N T Y

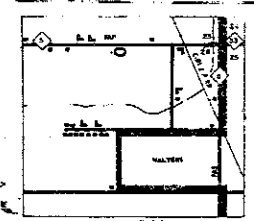
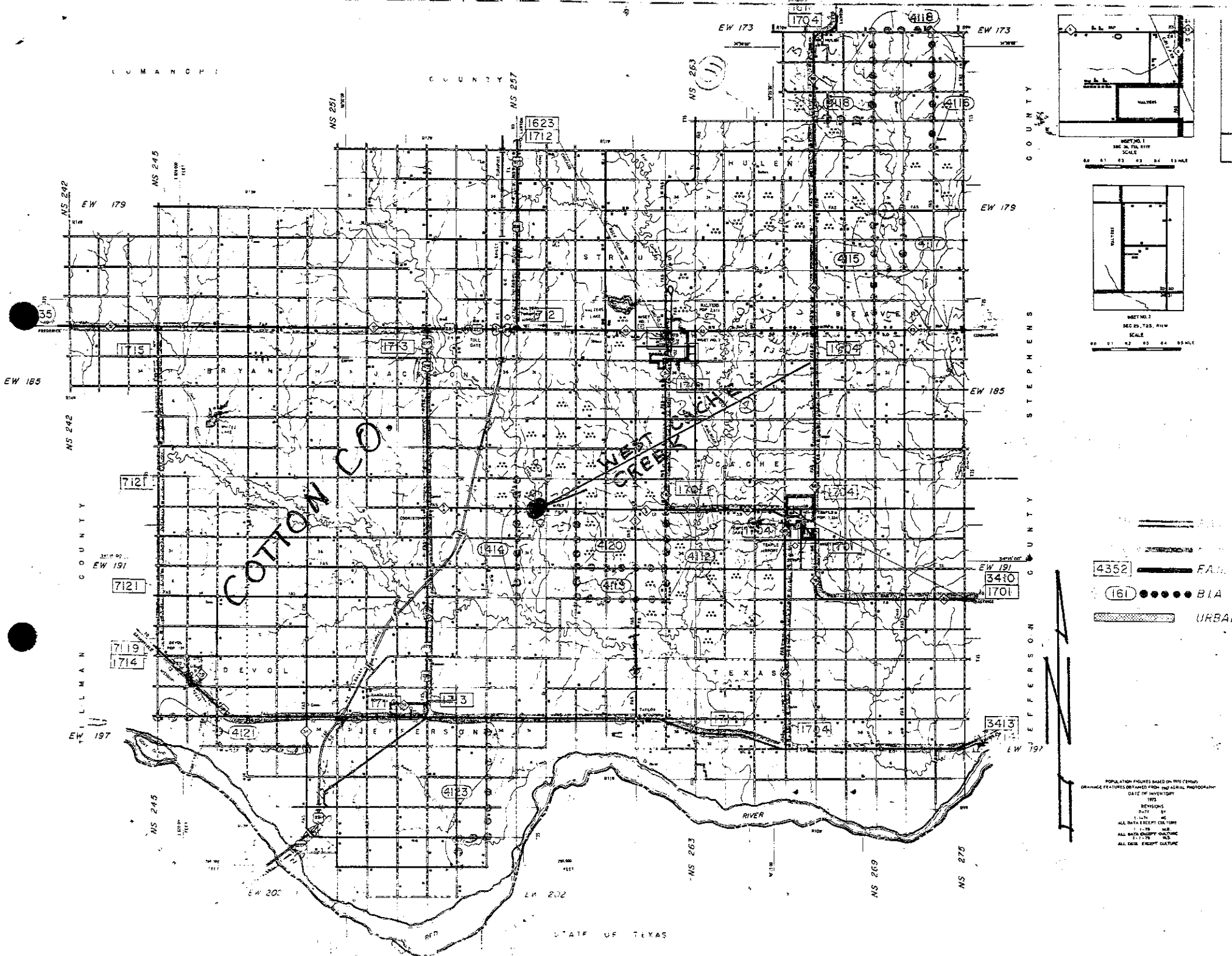
C O U N T Y

S T E P H E N S

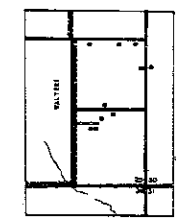
C O U N T Y

S T E P H E N S

J E F F E R S O N



SCALE
0 1 2 3 4 5 MILE



SCALE
0 1 2 3 4 5 MILE

- 4352 F.A.S.
- 161 B.I.A.S.
- URBAN

POPULATION FIGURES BASED ON 1950 CENSUS
ORANGE FEATURES OBTAINED FROM AERIAL PHOTOGRAPHY
DATE OF INVENTORY
1952
REVISIONS
DATE BY
1-1-54 H.E.
ALL DATA EXCEPT CULTURE
1-1-54 H.E.
ALL DATA EXCEPT CULTURE
8-1-78 H.S.
ALL DATA EXCEPT CULTURE