

Survey Division  
Form No. 16  
Rev. Sept. 10, 1961

STATE OF OKLAHOMA  
DEPARTMENT OF HIGHWAYS  
SURVEY DIVISION  
FLOOD INFORMATION FORM

To be used in obtaining and transmitting flood water elevations for Survey Division office record files. This information to be obtained by all Chiefs of Party or others in their vicinity in times of unusual high water, or at any time available from a reliable source. The elevations can be recorded by level reading, by measurement from bridge floor, in relation to a house, above roadbed or any other dependable, clear manner that fits the situation, the highest order possible to be used. Separate report to be made on each crossing or place obtained.

County COTTON Date highwater occurred OCTOBER 20, 1983

Highway number SH 5 Name of stream EAST CACHE CREEK

Direction and distance from nearest town, village or store 6.0 MILES SOUTH AND  
1.0 MILES EAST OF THE JCT. OF SH 5 & SH 53 IN WALTERS, OKLAHOMA

Section, Township and Range SEC. 24, T3S, R11W

Description of Location AT THE NE COR. OF BRIDGE

Elevation 932.7 Source of levels USC&GS FAS S-347(3) PLANS

Method obtained Y-LEVEL Date obtained OCTOBER 26, 1983

Did it appear to be  normal  medium  extreme  do not know

Was highwater mark obtained from actual water, drift, local resident, U. S. Engineers, etc.? ACTUAL WATER MARK

Explanatory Remarks THIS HIGHWATER WAS 1.9 FT. LOWER THAN THE EAST BRIDGE  
FLOOR.

Location to be shown on back of this sheet as a check.

Field Note: To be sent to  
Survey Engineer

Bobby Earl Garland  
Chief of Party

Copy to Bridge 12-13-83  
A2

NOV. 17, 1983  
Date

LOCATION No. 5

COMANCHE

COUNTY

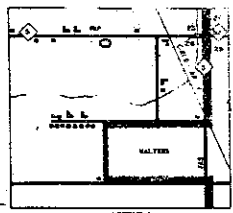
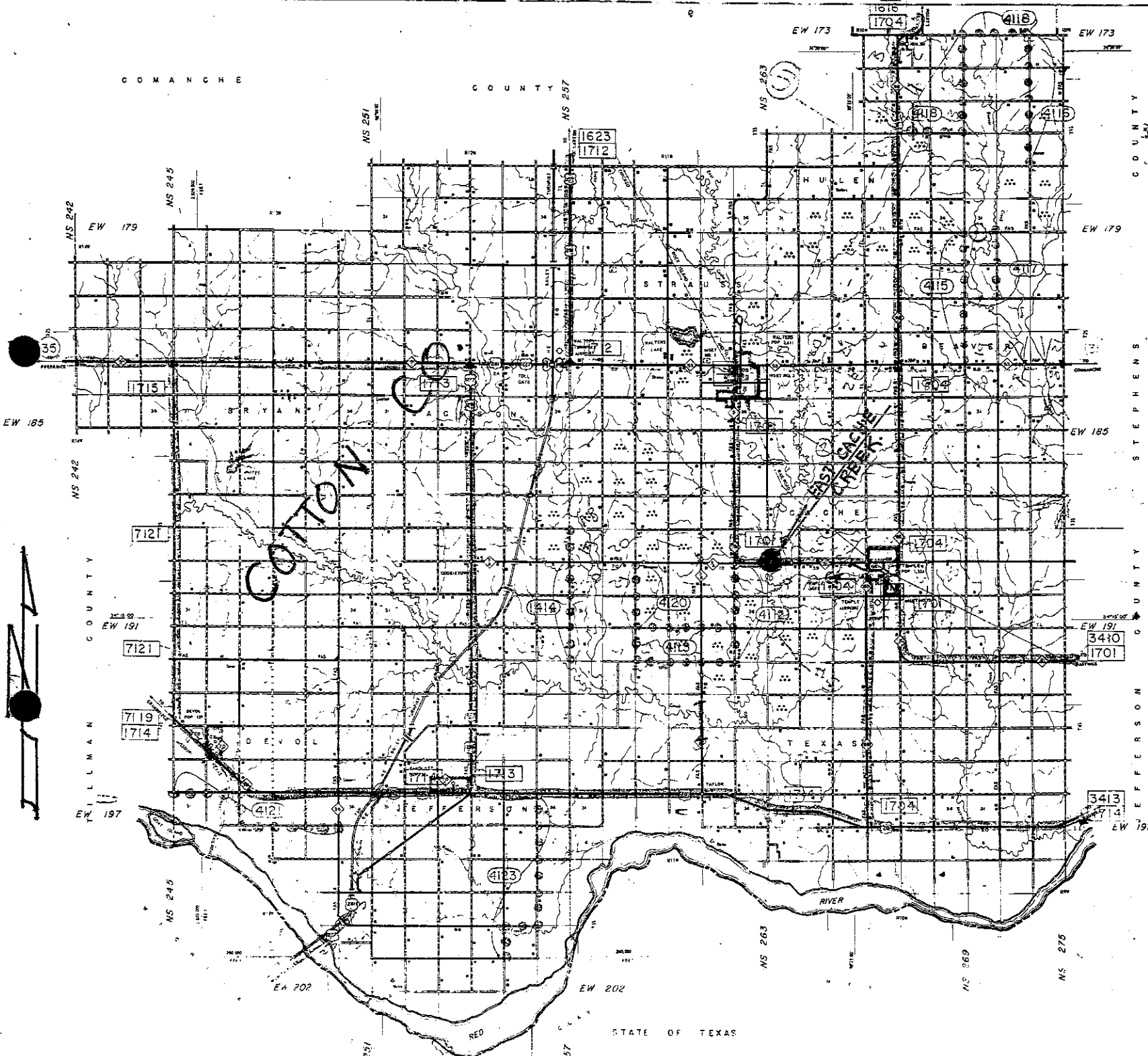
COUNTY

STEPHENS

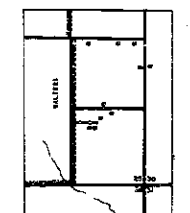
COUNTY

EFFERSON

COUNTY



WALTERS  
SCALE  
0.0 0.1 0.2 0.3 0.4 0.5 MILE



WALTERS  
SCALE  
0.0 0.1 0.2 0.3 0.4 0.5 MILE

- 1352 FA
- 161 B.A.
- URBAN

POPULATION FIGURES BASED ON THE CENSUS  
ORANGE FEATURES OBTAINED FROM AERIAL PHOTOGRAPHS  
DATE OF INVENTORY  
1955  
REVISIONS  
DATE BY  
11-17-55  
ALL DATA EXCEPT CULTURE  
11-17-55  
ALL DATA EXCEPT CULTURE  
11-17-55  
ALL DATA EXCEPT CULTURE  
11-17-55

STATE OF TEXAS