

OKLAHOMA DEPARTMENT OF TRANSPORTATION
SURVEY DIVISION

FLOOD INFORMATION FORM

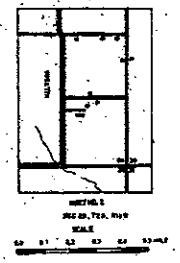
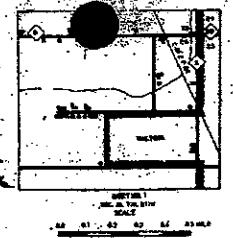
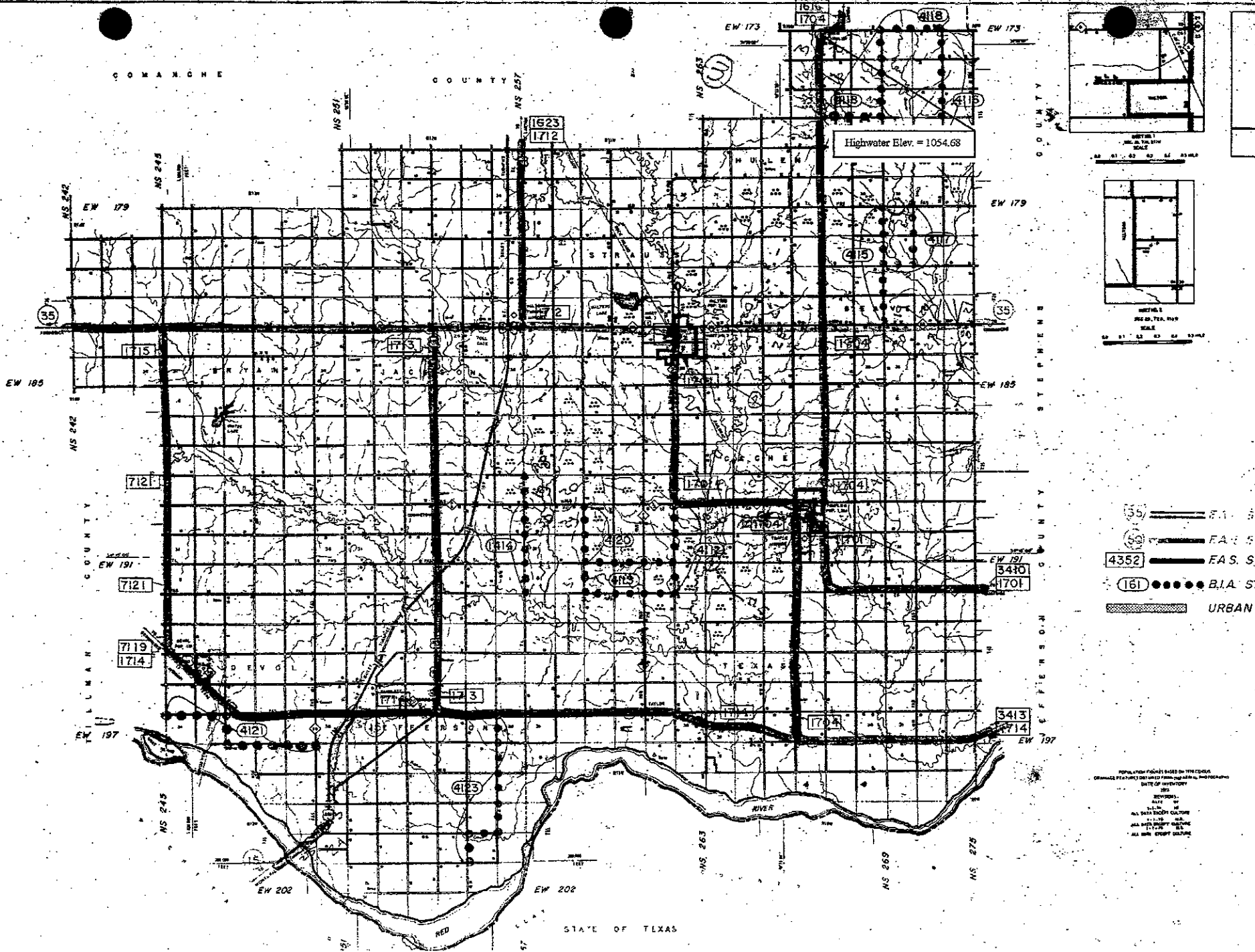
Division #:	1 <input type="checkbox"/> 2 <input type="checkbox"/> 3 <input type="checkbox"/> 4 <input type="checkbox"/> 5 <input type="checkbox"/> 6 <input type="checkbox"/> 7 <input checked="" type="checkbox"/> 8 <input type="checkbox"/>
County:	COTTON
Date Highwater occurred:	04/02/07
Highway Number:	S.H. 65
Name of Stream:	
Direction and distance from nearest town, or highway junction	Location is 1.1 miles south of Commerce Str. at Hulen on S.H. 65.
Section, Township, Range:	Between Sections 2 & 3, T-1-S, R-10-W, I.M.
Description of Location:	At RCB cross-drain.
Highwater Elevation:	1054.68
Level Datum & Source:	FAS-715(3)S 1963
Method used:	Differential Leveling
Date Elevation Obtained:	04/05/07
Apparent Magnitude:	Normal <input type="checkbox"/> Medium <input type="checkbox"/> Extreme <input checked="" type="checkbox"/> Don't Know <input type="checkbox"/>
Was Highwater Mark obtained from actual water, drift, local resident, or other source?	Highwater was obtained from a drift at this location.
Explanatory Remarks:	

Note: Show Vicinity Map on back of form

Name (signature) D. R. Dees
Name (Printed) Danny R. Dees, PLS
Date: 05/30/07

Survey Division
Form No. 16
Revised: 5/09/2007

LOCATION No. 18



- (35) ——— FA 1-5
- (35) ——— FA 4-5
- 4352 ——— FA S S
- (16) ●●●●● B.I.A. S
- URBAN

POPULATION FIGURES BASED ON THE CENSUS
 (CENSUS YEAR) AND DATA FROM AERIAL PHOTOGRAPHS
 DATE OF SURVEY
 BY
 REVISION
 ALL DATA EXCEPT CULTURE
 IS FROM
 ALL DATA EXCEPT CULTURE
 IS FROM
 ALL DATA EXCEPT CULTURE
 IS FROM