

OKLAHOMA DEPARTMENT OF TRANSPORTATION  
SURVEY DIVISION

FLOOD INFORMATION FORM

Division #:	1 <input type="checkbox"/> 2 <input type="checkbox"/> 3 <input type="checkbox"/> 4 <input type="checkbox"/> 5 <input type="checkbox"/> 6 <input type="checkbox"/> 7 <input checked="" type="checkbox"/> 8 <input type="checkbox"/>
County:	COTTON
Date Highwater occurred:	06/29/07
Highway Number:	S.H. 5
Name of Stream:	Whiskey Creek
Direction and distance from nearest town, or highway junction	Location is S.H. 5 west of Hastings, 1.3 miles east of NS 267 Section Line Rd. 3.7 miles west of Cotton/Jefferson County Line.
Section, Township, Range:	Between Sec's. 1 & 12, T-4-S, R-10-W, I.M.
Description of Location:	Water crossed over the highway.
Highwater Elevation:	937.16 (936.22 Pavement)
Level Datum & Source:	SAP 728 C, D, 1934 Plans
Method used:	Differential Leveling
Date Elevation Obtained:	07/02/07
Apparent Magnitude:	Normal <input type="checkbox"/> Medium <input type="checkbox"/> Extreme <input checked="" type="checkbox"/> Don't Know <input type="checkbox"/>
Was Highwater Mark obtained from actual water, drift, local resident, or other source?	Highwater Mark obtained by locating remnants of drift.
Explanatory Remarks:	Water was approximately 0.94 feet over the pavement.

Note: Show Vicinity Map on back of form

Name (signature) \_\_\_\_\_  
Name (Printed)  
Date: 7/9/2007

  
Danny R. Dees, PLS

Survey Division  
Form No. 16  
Revised: 5/09/2007

LOCATION No. 20

COMANCHE

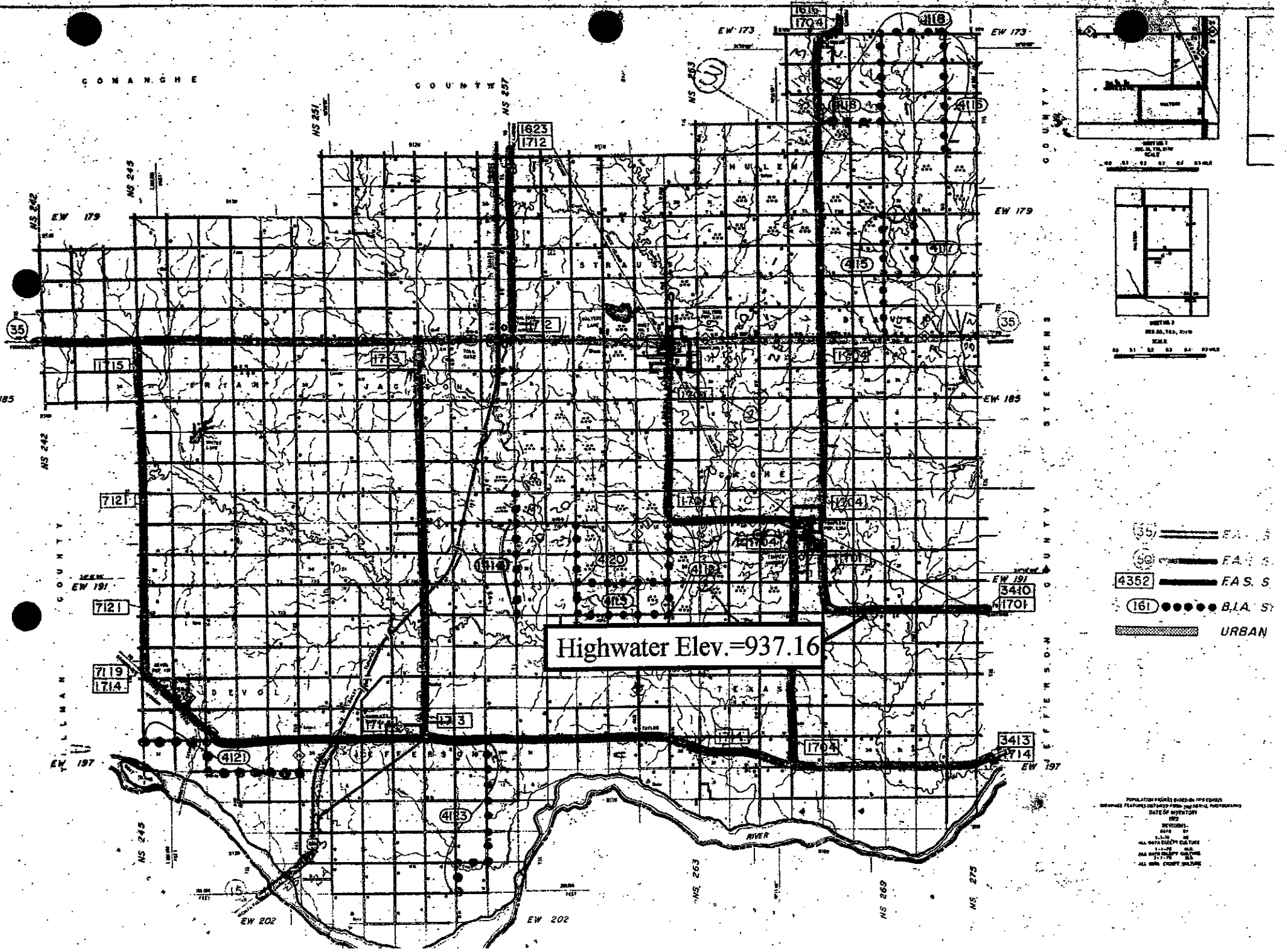
COUNTY

COUNTY

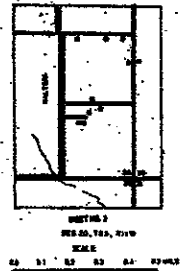
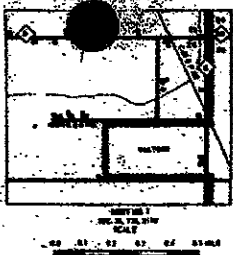
STEPHENS

COUNTY

JEFFERSON



Highwater Elev. = 937.16



- 35 ——— F.A.S.S.
- 50 ——— F.A.S.S.
- 4352 ——— F.A.S.S.
- 161 ●●●●● B.I.A. ST.
- URBAN

POPULATION FIGURES BASED ON THE CENSUS  
 DISTRICT FEATURES OBTAINED FROM AERIAL PHOTOGRAPHS  
 DATE OF INVESTIGATION  
 1957  
 REVISED  
 DATE OF  
 1-1-59  
 ALL DATA EXCEPT CULTURE  
 AND BIRTH PROPERTY OWNERSHIP  
 AND BIRTH COUNTY, VALUE