



OKLAHOMA DEPARTMENT OF TRANSPORTATION
SURVEY DIVISION

FLOOD INFORMATION FORM

Division #: 7	1 <input type="checkbox"/> 2 <input type="checkbox"/> 3 <input type="checkbox"/> 4 <input type="checkbox"/> 5 <input type="checkbox"/> 6 <input type="checkbox"/> 7 <input checked="" type="checkbox"/> 8 <input type="checkbox"/>
County:	COTTON
Date Highwater occurred:	08/18/07
Highway Number:	S.H. 65
Name of Stream:	
Direction and distance from nearest town, or highway junction	Location is 7.4 miles north of the S.H. 53 & S.H. 65 Jct. on Goodin Creek.
Section, Township, Range:	Between Sections 14 & 15, T-1-S, R-10-W, I.M.
Description of Location:	At RCB cross-drain.
Highwater Elevation:	1020.6 Asphalt Elev. = 1020.0
Level Datum & Source:	FAS-715(3)S 1963
Method used:	Differential Leveling
Date Elevation Obtained:	08/20/07
Apparent Magnitude:	Normal <input type="checkbox"/> Medium <input type="checkbox"/> Extreme <input checked="" type="checkbox"/> Don't Know <input type="checkbox"/>
Was Highwater Mark obtained from actual water, drift, local resident, or other source?	Highwater was obtained from a drift at this location.
Explanatory Remarks:	Water was 0.6 feet above the asphalt at this location.

Note: Show Vicinity Map on back of form

Name (signature)

Name (Printed)

Danny R. Dees, PLS

Date: 11/07/07

Survey Division

Form No. 16

Revised: 5/09/2007

High-Water Elev. = 1020.6

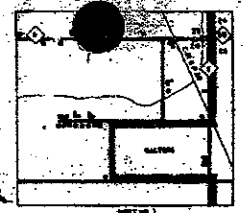
COMANCHE COUNTY

STEPHENS COUNTY

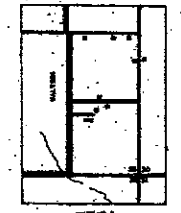
STEPHENS COUNTY

STEPHENS COUNTY

STEPHENS COUNTY



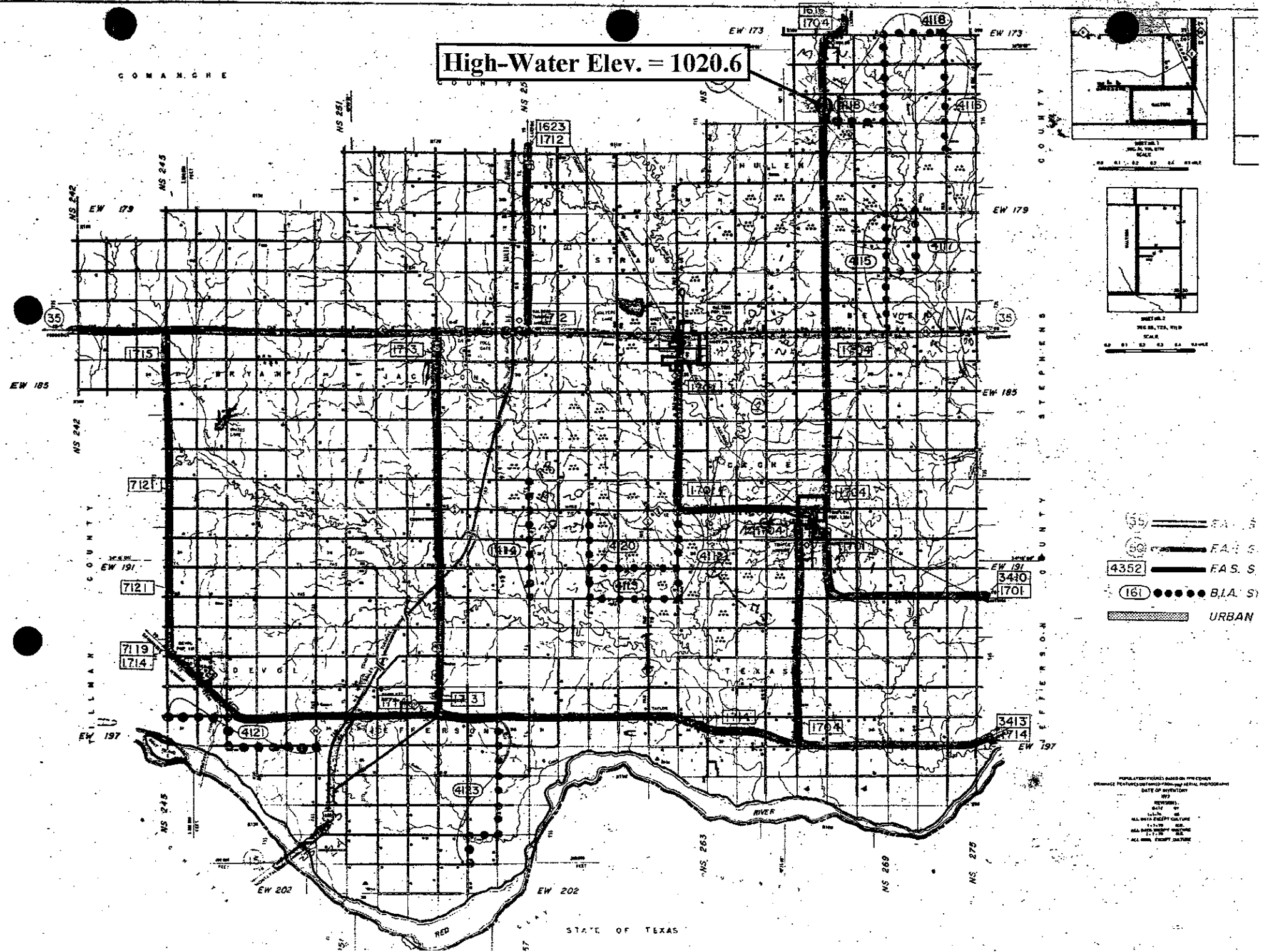
SCALE
0 0.1 0.2 0.3 0.4 0.5 MILES



SCALE
0 0.1 0.2 0.3 0.4 0.5 MILES

- 55 ——— FA. S.
- 59 ——— FA. S.
- 4352 ——— FA. S.
- 161 ●●●●● B.I.A. S.
- URBAN

POPULATION FIGURES BASED ON 1970 CENSUS
DISTANCE MEASURED UNLESS OTHERWISE NOTED BY ACTUAL PHOTOGRAPHY
DATE OF SURVEY
BY
REVISION
DATE
ALL DATA SUBJECT TO CHANGE
ALL DATA SUBJECT TO CHANGE
ALL DATA SUBJECT TO CHANGE
ALL DATA SUBJECT TO CHANGE



STATE OF TEXAS