



**OKLAHOMA DEPARTMENT OF TRANSPORTATION  
SURVEY DIVISION**

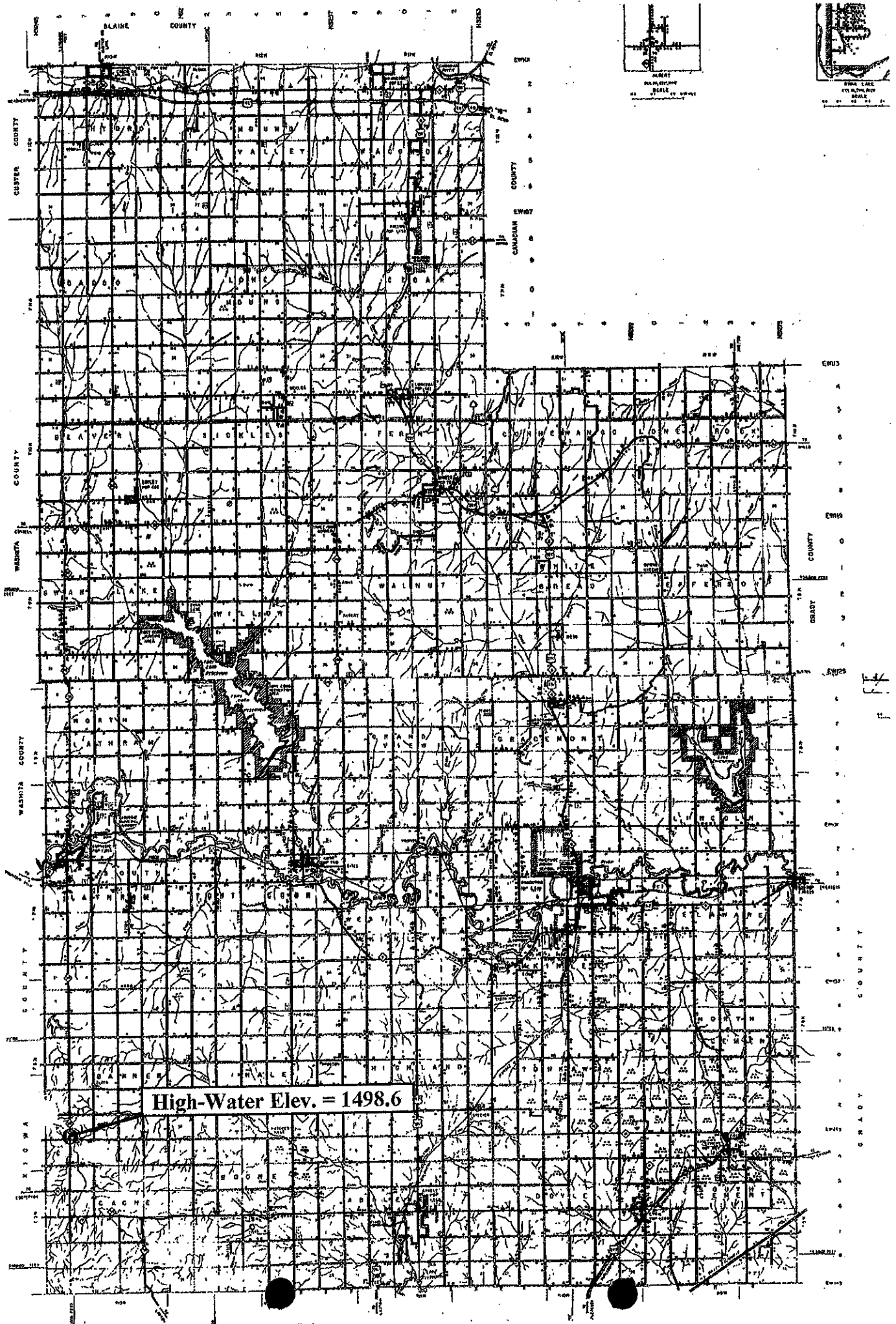
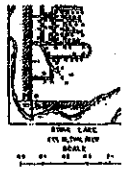
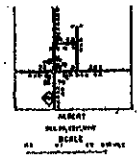
**FLOOD INFORMATION FORM**

|   |  |
|---|--|
| <b>Division #: 7</b>  | 1 <input type="checkbox"/> 2 <input type="checkbox"/> 3 <input type="checkbox"/> 4 <input type="checkbox"/> 5 <input type="checkbox"/> 6 <input type="checkbox"/> 7 <input checked="" type="checkbox"/> 8 <input type="checkbox"/> |
| <b>County:</b>  | CADDO  |
| <b>Date Highwater occurred:</b>   | 08/18/07   |
| <b>Highway Number:</b>  | S.H. 58  |
| <b>Name of Stream:</b>  | N/A  |
| <b>Direction and distance from nearest town, or highway junction</b>                          | LOCATION IS 10.8 MILES SOUTH OF JCT. S.H. 9 & S.H. 58 IN CARNAGIE.   |
| <b>Section, Township, Range:</b>  | BETWEN SECTIONS 31 & 32, T-6-N, R-13-W, I.M.   |
| <b>Description of Location:</b>   | 13'-17'-13'X10'X32' RDY. RCB.  |
| <b>Highwater Elevation:</b>   | 1498.6 (Asphalt, 1497.5)   |
| <b>Level Datum &amp; Source:</b>  | FAS NO. S-680(3)   |
| <b>Method used:</b>   | Differential Leveling  |
| <b>Date Elevation Obtained:</b>   | 08/20/07   |
| <b>Apparent Magnitude:</b>  | Normal <input type="checkbox"/> Medium <input type="checkbox"/> Extreme <input checked="" type="checkbox"/> Don't Know <input type="checkbox"/>  |
| <b>Was Highwater Mark obtained from actual water, drift, local resident, or other source?</b> | HIGHWATER MARK WAS OBTAINED BY REMNANTS OF DRIFT.  |
| <b>Explanatory Remarks:</b>   |  |

Note: Show Vicinity Map on back of form

Name (signature) \_\_\_\_\_  
 Name (Printed) \_\_\_\_\_  
 Date: 11/07/07

DANNY R. DEES, PLS



High-Water Elev. = 1498.6

11

GRADY COUNTY