


OKLAHOMA DEPARTMENT OF TRANSPORTATION
SURVEY DIVISION

FLOOD INFORMATION FORM

Division #:	1 <input type="checkbox"/> 2 <input type="checkbox"/> 3 <input type="checkbox"/> 4 <input type="checkbox"/> 5 <input checked="" type="checkbox"/> 6 <input type="checkbox"/> 7 <input type="checkbox"/> 8 <input type="checkbox"/>
County:	Blaine
Date Highwater occurred:	8/18/2007
Highway Number:	U.S 281
Name of Stream:	
Direction and distance from nearest town, or highway junction	10.75 miles south of Jct. US281 & SH33 at Watonga. Metric Sta. 9+602.680 2-2.4x1.8 RCB
Section, Township, Range:	Sec. 10, T-14-N, R-11-W
Description of Location:	0.15' above the centerline of East lane at Str.
Highwater Elevation:	1472.71'
Level Datum & Source:	FAP No. NHY-10N(005)
Method used:	Level
Date Elevation Obtained:	8/23/2007
Apparent Magnitude:	Normal <input type="checkbox"/> Medium <input type="checkbox"/> Extreme <input checked="" type="checkbox"/> Don't Know <input type="checkbox"/>
Was Highwater Mark obtained from actual water, drift, local resident, or other source?	drift
Explanatory Remarks:	After 10" overnight rain.

Note: Show Vicinity Map on back of form

Name (signature)



Name (Printed)

Daryl Williams

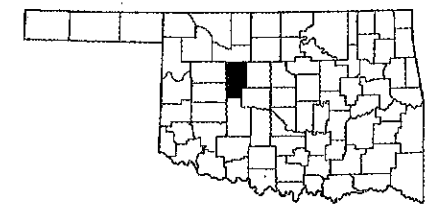
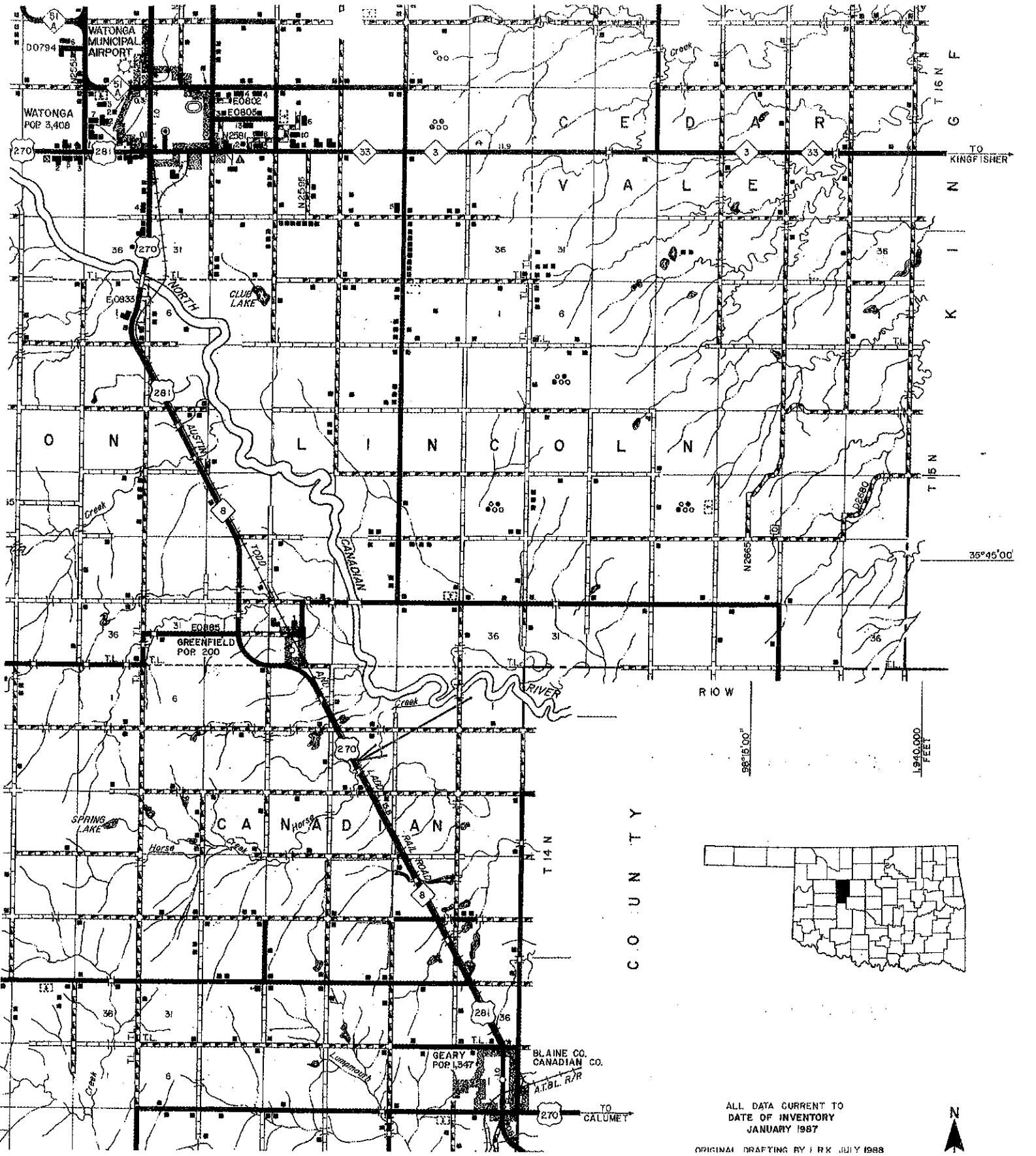
Date:

August 30, 2007

Survey Division

Form No. 16

Revised: 5/09/2007



ALL DATA CURRENT TO
 DATE OF INVENTORY
 JANUARY 1987
 ORIGINAL DRAFTING BY J.R.K. JULY 1988

