

STATE OF OKLAHOMA  
DEPARTMENT OF HIGHWAYS  
SURVEY DIVISION

Survey Division  
Form No. 16  
Rev. Dec. 2, 1974

FLOOD INFORMATION FORM

SURVEY DIVISION

To be used in obtaining and transmitting flood water elevations for office record files. This information to be obtained by all Chiefs of Party or others in their vicinity in times of unusual high water, or at any time available from a reliable source. The elevations can be recorded by level reading, by measurement from bridge floor, in relation to a house, above roadbed or any other dependable, clear manner that fits the situation, the highest order possible to be used. Separate report to be made on each crossing or place obtained.

County BLAINE Date highwater occurred 5-21-77  
Highway number SH 33 Name of stream KINGFISHER CREEK  
Direction and distance from nearest town, village or store 1.1 MILES WEST OF THE  
BLAINE - KINGFISHER COUNTY LINE ON SH 33

Section, Township and Range SEC. 23, T16N, R10W

Description of Location 4.0 FT. BELOW BRIDGE SEAT AT EAST END OF BRIDGE

Elevation 1190.3 Source of levels F-276-F(1)

Method obtained LEVEL Date obtained 5-24-77

Did it appear to be ☐ normal ☐ medium ☒ extreme ☐ do not know

Was highwater mark obtained from actual water, drift, local resident,  
U. S. Engineers, etc.? DRIFT

Explanatory Remarks RAINS OF 4" TO 8" FELL OVERNIGHT ON MAY 20, 1977.

THIS H.W. MARK IS 0.7' BELOW 1937 HIGHWAY PLANS

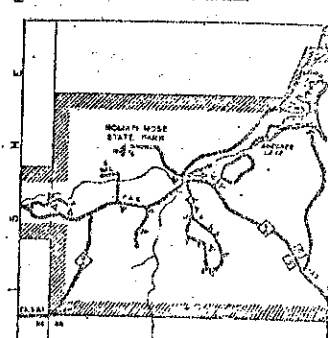
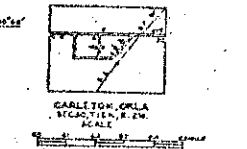
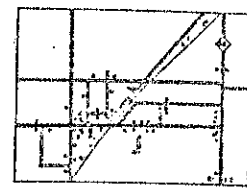
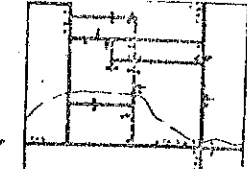
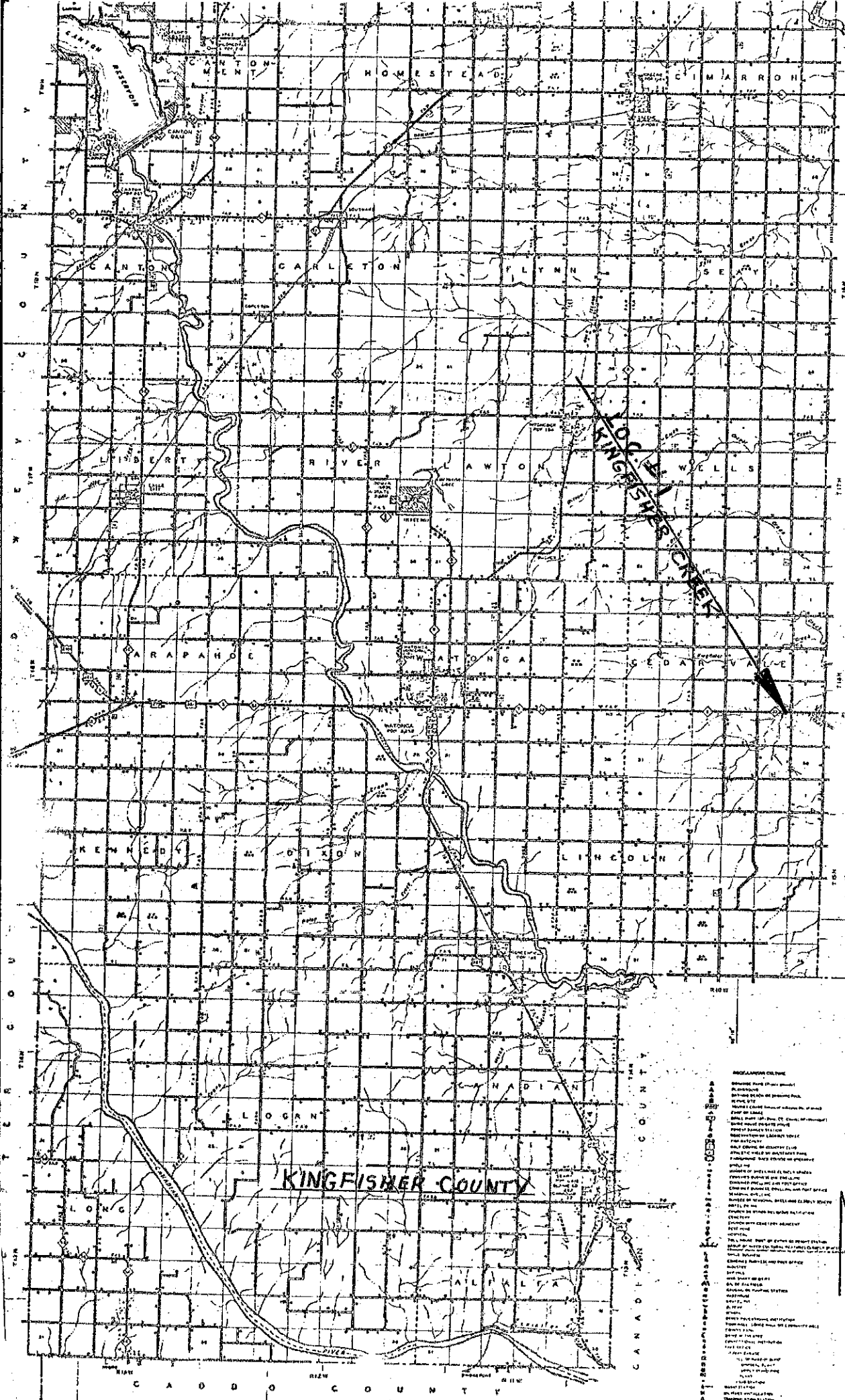
Location to be shown on back of this sheet as a check.

Field Note: To be sent to  
Survey Engineer

Dewayne Walden  
Location Engineer

JUNE 2, 1977  
Date

Location No. 3



10000'

10000'

10000'

10000'

10000'

10000'

10000'

10000'

10000'

10000'

10000'